AD-A150 381 SUMMARY OF METEOROLOGICAL OBSERVATIONS SURFACE (SMOS) 1/4
MIRAMAR CALIFORNIA(U) NAVAL OCEANOGRPPHY COMMAND
DETACHMENT ASHEVILLE NC OCT 83

UNCLASSIFIED F/G 4/2 NL

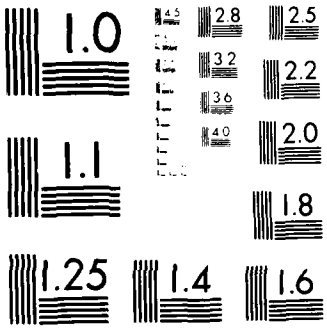

MICROCOPY RESOLUTION TEST CHART

PHOTOGRAPH THIS SHEET

AD-A150 381

DTIC ACCESSION NUMBER

II

LEVEL

1

INVENTORY

SIMOS, Miramar, Ca.

DOCUMENT IDENTIFICATION

Oct 1983

DISTRIBUTION STATEMENT A
Approved for public release;
Distribution Unlimited

DISTRIBUTION STATEMENT

ACCESSION FOR		
NTIS	GRA&I	☒
DTIC	TAB	☐
UNANNOUNCED		☐
JUSTIFICATION		
BY		
DISTRIBUTION /		
AVAILABILITY CODES		
DIST	AVAIL AND/OR SPECIAL	
A-1		

DISTRIBUTION STAMP

DTIC
ELECTE
FEB 14 1985
S D
D

DATE ACCESSIONED

DATE RETURNED

85 02 13 091

DATE RECEIVED IN DTIC

REGISTERED OR CERTIFIED NO.

PHOTOGRAPH THIS SHEET AND RETURN TO DTIC-DDAC

DTIC FORM 70A DEC 83

DOCUMENT PROCESSING SHEET

PREVIOUS EDITION MAY BE USED UNTIL STOCK IS EXHAUSTED.

AD-A150 381

SUMMARY OF METEOROLOGICAL OBSERVATIONS SURFACE

STATION: #93107 Miramar, CA

PERIOD: July 1947 - December 1982

JOB NO. 72006 DATE October 1983

PREPARED BY
NAVAL OCEANOGRAPHY
COMMAND DETACHMENT,
FEDERAL BUILDING
ASHEVILLE, N.C. 28801

PREPARED FOR
COMMANDER,
NAVAL OCEANOGRAPHY
COMMAND
NSTL MS 39529

UNCLASSIFIED

UNCLASSIFIED

SECURITY CLASSIFICATION OF THIS PAGE (When Data Entered)

REPORT DOCUMENTATION PAGE

READ INSTRUCTIONS BEFORE COMPLETING FORM

1. REPORT NUMBER

2. GOVT ACCESSION NO.

3. RECIPIENT'S CATALOG NUMBER

4. TITLE (and Subtitle)

Summary of Meteorological Observations, Surface (SMOS) Miramar, CA

5. TYPE OF REPORT & PERIOD COVERED

Reference Report 1973-1982

6. PERFORMING ORG. REPORT NUMBER

7. AUTHOR(s)

NA

8. CONTRACT OR GRANT NUMBER(s)

9. PERFORMING ORGANIZATION NAME AND ADDRESS

Naval Oceanography Command Detachment
Federal Building
Asheville, NC 28801

10. PROGRAM ELEMENT, PROJECT, TASK AREA & WORK UNIT NUMBERS

11. CONTROLLING OFFICE NAME AND ADDRESS

Commanding Officer
Naval Oceanography Command Facility
NSTL, MS 39529-5002

12. REPORT DATE

October 1983

13. NUMBER OF PAGES

358

14. MONITORING AGENCY NAME & ADDRESS(if different from Controlling Office)

15. SECURITY CLASS. (of this report)

Unclassified

15a. DECLASSIFICATION/DOWNGRADING SCHEDULE

16. DISTRIBUTION STATEMENT (of this Report)

Approved for public release; distribution unlimited.

17. DISTRIBUTION STATEMENT (of the abstract entered in Block 20, if different from Report)

18. SUPPLEMENTARY NOTES

19. KEY WORDS (Continue on reverse side if necessary and identify by block number)

Climatology, surface wind, temperature, precipitation, ceiling, visibility, relative humidity, station pressure, extreme temperatures, sea level pressure, daily temperature, weather conditions, monthly climatology, coastal region, snow depth, and cloud cover

20. ABSTRACT (Continue on reverse side if necessary and identify by block number)

This data report consists of a six part statistical summary of surface weather observations. The six parts are: Part A - Weather Conditions/ Atmospheric Phenomena, Part B - Precipitation/Snowfall/Snow Depth, Part C - Surface Winds, Part D - Ceiling versus Visibility/Sky Cover, Part E - Psychrometric Summaries, Part F - Station Pressure/Sea Level Pressure

DD FORM 1 JAN 73 1473 EDITION OF 1 NOV 65 IS OBSOLETE

S/N 0102-LF-014-6601

UNCLASSIFIED

SECURITY CLASSIFICATION OF THIS PAGE (When Data Entered)

STATION NO ON SUMMARY	STATION NAME	LATITUDE	LONGITUDE	STATION ELEV (FT)	CALL SIGN	WMO NUMBER
93107	Miramar, California	32°52' N	117°09' W	477	KNKX	

STATION LOCATION AND INSTRUMENTATION HISTORY

NUMBER OF LOCATION	GEOGRAPHICAL LOCATION & NAME	TYPE OF STATION	AT THIS LOCATION FROM	AT THIS LOCATION TO	LATITUDE	LONGITUDE	ELEVATION ABOVE MSL STATION (FT)	ELEVATION ABOVE MSL TYPE BAROMETER	OBS PER DAY
1.	Weather Service Office	Navy	1949	1953	32°52' N	117°08' W	473	Mercurial	
2.	Moved to new office in Ops Bldg	"	1953	1957	"	"	463	"	
3.	Resurveyed	"	1957	1968	"	"	459	"	24
4.	New barometer ML-512/GM	"	1968	1977	"	"	459	"	"
5.	Weather Service Office	"	1974	1976	"	"	466	Aneroid	"
6.	" " "	"	1977	1977	"	"	463	"	"
6a.	" " "	"	1977		"	117°09' W	"	"	"

NUMBER OF LOCATION	DATE OF CHANGE	SURFACE WIND EQUIPMENT INFORMATION: LOCATION	TYPE OF TRANSMITTER	TYPE OF RECORDER	HT ABOVE GROUND	REMARKS, ADDITIONAL EQUIPMENT, OR REASON FOR CHANGE
1.		Roof of tower	Aerovane		47'	1. Barograph
1a.	1949	Atop hanger roof on 18' mast, 250' from weather office	Selsyn	Double	50'	2. Auto met Station (AN/GMQ-29)
2.	1953	New transmitter installed	"	"	"	3. Ceiling light (ML-121)
2a.	1953	Roof, of operations tower	"	"	47'	4. Cloud height set (AN/GMQ-13D)
3.	1954	1000, north of Ops Bldg (installed)	"	"	18'	5. Transmissometer (AN/GMQ-10) 2ea
4.	1957	1000, north of Ops Bldg	UMQ-5C	RD-108	22'	6. RWY temperature SPEEDOMAX H-4
5.	1960	2700 southwest of weather office	"	"	"	7. Thermoscreen
6.	1968	Atop, of control tower	"	"	65'	
7.	1970	2700 southwest of weather office	UMQ-5	RO-447	20'	
7a.	1978	" " "	AN/UMQ-5C	GMQ-29	12'	

CONTINUED ON REVERSE SIDE

NOAA Federal Building
Asheville, N. C.

SUMMARY OF METEOROLOGICAL OBSERVATIONS, SURFACE

This update includes the period of record (POR) 1973 through 1982, with all available data through 1982 for extreme values.

This summary should be retained by individual stations along with the SMOS prepared in 1973. The retention of these summaries will provide the most comprehensive climatological file for your station.

DESCRIPTION: Preceding each section is a brief description of the data comprising each part of the summary and the manner of presentation. Tabulations are prepared from 3-hourly and daily observations recorded by stations operated by the U.S. Navy and U.S. Marine Corps. 3-hourly observations are defined as these record or record-special observations recorded at scheduled 3-hourly intervals. Daily observations are selected from all data recorded on reporting forms and combined into Summary of the Day observations (prepared from record-special, local, summary of the day, remarks, etc.).

COMMENT: All observations summarized in this tabulation have been computer edited for consistency and reasonableness prior to, or during the processing stage. Efforts to improve the quality of the data after summarization are expensive, i.e., the improvement might consist of the elimination of one suspect or erroneous value. The cost of preparing "perfect" copy can be prohibitive due to the handwork involved. Suspect cases will occur infrequently, but users should not disregard extreme values completely as some could be valid. Questionable values will most likely be single occurrences shown by a percentage frequency of "0". (This value indicates a percent less than ".05," which, in most cases, reflects a single observation.) Since most stations summarized now have in excess of 10,000 3-hourly observations, the occurrence of an occasional spurious value should not in itself be considered significant. Every effort is made by this office to maintain a high degree of accuracy and reliability in these tables, and the Naval Oceanography Command Detachment (NOCD), Asheville, N.C. welcomes your comment and criticisms.

PART A WEATHER CONDITIONS

This summary is a percentage frequency occurrence of various atmospheric phenomena and obstructions to vision, derived from 3-hourly observations, and is presented in three tables as follows:

1. By month and annual, all hours and years combined.
2. By month and annual, all hours and years combined, by wind direction.
3. By month, all years combined, by standard 3-hour groups.

Occurrences of the various phenomena included in each category on the forms are listed below:

Thunderstorms - All reported occurrences of thunderstorm, tornado, and waterspout.

Rain and/or drizzle - All liquid precipitation, falling to the ground, not freezing.

Freezing rain and/or freezing drizzle (glaze) - Precipitation falling in liquid form, but freezing on contact with an unheated surface.

Snow and/or sleet - Included are snow, sleet, snow pellets (soft hail), snow grains, and ice crystals.

Hail Occurrences of hail and small hail are included.

Percentage of observations with precipitation - Included in this category are the observations when one or more of the above phenomena occurred. Since more than one type of precipitation may be reported in the same observation, the sums of the individual categories may exceed the total columns.

Fog - Included are fog, ice fog, and ground fog.

Smoke and/or haze - Occurrences of smoke, haze, or combinations of smoke and haze are included.

Blowing snow - Occurrences of blowing snow (also drifting snow when reported from non-WBAN sources.)

Dust and/or sand - Included are blowing dust, blowing sand, and dust.

Blowing spray - This item if reported, is not shown in a separate category on this form but is included in the computation Percentage of Observations with Obstructions to Vision.

Percentage of observations with obstructions to vision - Included in this category are the observations when one or more of the above obstructions to vision occurred. Since more than one type of obstruction may be reported in the same observation, the sums of the individual categories may exceed the percentage total columns. Also, although precipitation may reduce visibility, it is not considered an obstruction to vision for purposes of this summary; therefore, the percentage total of obstructions to vision need not reflect the total observations with reduced visibility.

NOTE: The total number of observations may vary among tables within the same month and period. Percentages may not always equal 100.0 due to rounding practices.

WEATHER CONDITIONS

ATMOSPHERIC PHENOMENA

STATION: [illegible] STATION NAME: [illegible] YEARS: 47-7[illegible], 81-8[illegible] MONTH: ALL

NO. OF DAYS WITH VARIOUS ATMOSPHERIC PHENOMENA
AND DAILY OBSERVATIONS

MONTH	HOURS (L.S.T.)	THUNDER-STORMS	RAIN AND/OR DRIZZLE	FREEZING RAIN &/OR DRIZZLE	SNOW AND/OR SLEET	HAIL	% OF OBS WITH PRECIP.	FOG	SMOKE AND/OR HAZE	BLOWING SNOW	DUST AND/OR SAND	% OF OBS WITH OBST TO VISION	TOTAL NO. OF OBS.
[illegible]	[illegible]	.[illegible]	[illegible]		.[illegible]	.[illegible]	[illegible]	[illegible]	[illegible]			[illegible]	[illegible]
		1.[illegible]	[illegible]			1.[illegible]	[illegible].1	72.2	35.4		.1	44.5	[illegible]01
		1.7	[illegible].9			1.2	31.5	[illegible]	34.4		.1	[illegible]	[illegible]93
		.5	[illegible]		.[illegible]	.4	[illegible].1	[illegible]	75.3			41.2	[illegible]
[illegible]		.7	[illegible].2			.1	[illegible]	72.[illegible]	[illegible]		1.[illegible]	[illegible]	[illegible]1
J[illegible]		.4	[illegible]1.1				[illegible]	44.3	[illegible]3.3			[illegible]	[illegible]
J[illegible]		1.[illegible]	[illegible].2				7.2	[illegible]1.2	7[illegible]		2.5	[illegible]4.7	1017
[illegible]		1.1	7.2				7.2	4[illegible].5	71.[illegible]		3.[illegible]	7[illegible].3	1[illegible]17
[illegible]		1.4	13.1				[illegible]	45.4	[illegible]			[illegible]	[illegible]
[illegible]		1.7	1[illegible].7			.1	[illegible]	[illegible]	[illegible]		2.2	[illegible]1.7	1[illegible]
[illegible]		1.1	21.7			.2	[illegible]	[illegible]	[illegible]		.2	47.4	[illegible]
		.[illegible]	[illegible]		.[illegible]	.[illegible]	[illegible]	[illegible]	[illegible]	.1		41.[illegible]	1[illegible]22
TOTALS		1.[illegible]	1.[illegible]		.[illegible]	.[illegible]	[illegible]	[illegible]	[illegible]	.[illegible]	.[illegible]	[illegible]	11744

3

WEATHER CONDITIONS

STATION | STATION NAME | YEARS | MONTH

MONTH	HOURS (L.S.T.)	THUNDER-STORMS	RAIN AND/OR DRIZZLE	FREEZING RAIN & OR DRIZZLE	SNOW AND OR SLEET	HAIL	% OF OBS WITH PRECIP.	FOG	SMOKE AND OR HAZE	BLOWING SNOW	DUST AND OR SAND	% OF OBS WITH OBST TO VISION	TOTAL NO. OF OBS.
TOTALS													

WEATHER CONDITIONS

[illegible] STATION — [illegible] STATION NAME — [illegible] YEARS — [illegible] MONTH

MONTH	HOURS (L.S.T.)	THUNDER-STORMS	RAIN AND OR DRIZZLE	FREEZING RAIN & OR DRIZZLE	SNOW AND OR SLEET	HAIL	% OF OBS WITH PRECIP.	FOG	SMOKE AND OR HAZE	BLOWING SNOW	DUST AND OR SAND	% OF OBS WITH OBST TO VISION	TOTAL NO. OF OBS.
[illegible]	[illegible]		[illegible]				[illegible]	[illegible]	[illegible]			[illegible]	[illegible]
	[illegible]		[illegible]				[illegible]	[illegible]	[illegible]			[illegible]	[illegible]
	[illegible]		[illegible]				[illegible]	[illegible]	[illegible]			[illegible]	[illegible]
	[illegible]	[illegible]	[illegible]				[illegible]	[illegible]	[illegible]			[illegible]	[illegible]
	[illegible]		[illegible]				[illegible]	[illegible]	[illegible]			[illegible]	[illegible]
	[illegible]	[illegible]	[illegible]				[illegible]	[illegible]	[illegible]			[illegible]	[illegible]
	[illegible]		[illegible]				[illegible]	[illegible]	[illegible]			[illegible]	[illegible]
	[illegible]	[illegible]	[illegible]				[illegible]	[illegible]	[illegible]			[illegible]	[illegible]
TOTALS		[illegible]	[illegible]				[illegible]	[illegible]	[illegible]			[illegible]	[illegible]

NAVWEASERVCOM

3

WEATHER CONDITIONS

STATION STATION NAME YEARS MONTH

MONTH	HOURS (L.S.T.)	THUNDER-STORMS	RAIN AND OR DRIZZLE	FREEZING RAIN & OR DRIZZLE	SNOW AND OR SLEET	HAIL	% OF OBS WITH PRECIP.	FOG	SMOKE AND OR HAZE	BLOWING SNOW	DUST AND OR SAND	% OF OBS WITH OBST TO VISION	TOTAL NO. OF OBS.
TOTALS													

NAVWEASERVCOM

WEATHER CONDITIONS

YEARS MONTH

MONTH	HOURS LST	THUNDER-STORMS	RAIN AND OR DRIZZLE	FREEZING RAIN & OR DRIZZLE	SNOW AND OR SLEET	HAIL	% OF OBS WITH PRECIP.	FOG	SMOKE AND OR HAZE	BLOWING SNOW	DUST AND OR SAND	% OF OBS WITH OBST TO VISION	TOTAL NO. OF OBS
TOTALS													

3

WEATHER CONDITIONS

STATION | STATION NAME | YEARS | MONTH

MONTH	HOURS (L.S.T.)	THUNDER-STORMS	RAIN AND OR DRIZZLE	FREEZING RAIN & OR DRIZZLE	SNOW AND OR SLEET	HAIL	% OF OBS WITH PRECIP.	FOG	SMOKE AND OR HAZE	BLOWING SNOW	DUST AND OR SAND	% OF OBS WITH OBST TO VISION	TOTAL NO. OF OBS.
TOTALS													

NAVWEASERVCOM

WEATHER CONDITIONS

STATION | STATION NAME | YEARS | MONTH

MONTH	HOURS (L.S.T.)	THUNDER-STORMS	RAIN AND OR DRIZZLE	FREEZING RAIN & OR DRIZZLE	SNOW AND OR SLEET	HAIL	% OF OBS WITH PRECIP.	FOG	SMOKE AND OR HAZE	BLOWING SNOW	DUST AND OR SAND	% OF OBS WITH OBST TO VISION	TOTAL NO. OF OBS
TOTALS													

3

WEATHER CONDITIONS

STATION STATION NAME YEARS MONTH

MONTH	HOURS (L.S.T.)	THUNDER-STORMS	RAIN AND OR DRIZZLE	FREEZING RAIN & OR DRIZZLE	SNOW AND OR SLEET	HAIL	% OF OBS WITH PRECIP.	FOG	SMOKE AND OR HAZE	BLOWING SNOW	DUST AND OR SAND	% OF OBS WITH OBST TO VISION	TOTAL NO. OF OBS.
TOTALS													

WEATHER CONDITIONS

STATION STATION NAME YEARS MONTH

MONTH	HOURS (L.S.T.)	THUNDER-STORMS	RAIN AND OR DRIZZLE	FREEZING RAIN & OR DRIZZLE	SNOW AND OR SLEET	HAIL	% OF OBS WITH PRECIP.	FOG	SMOKE AND OR HAZE	BLOWING SNOW	DUST AND OR SAND	% OF OBS WITH OBST TO VISION	TOTAL NO OF OBS
TOTALS													

3

WEATHER CONDITIONS

STATION STATION NAME YEAR MONTH

MONTH	HOURS L.S.T.	THUNDER-STORMS	RAIN AND OR DRIZZLE	FREEZING RAIN & OR DRIZZLE	SNOW AND OR SLEET	HAIL	% OF OBS WITH PRECIP.	FOG	SMOKE AND OR HAZE	BLOWING SNOW	DUST AND OR SAND	% OF OBS WITH OBST TO VISION	TOTAL NO OF OBS
TOTALS													

NAVWEASERVCOM

WEATHER CONDITIONS

STATION STATION NAME YEARS MONTH

MONTH	HOURS (L.S.T.)	THUNDER-STORMS	RAIN AND OR DRIZZLE	FREEZING RAIN & OR DRIZZLE	SNOW AND OR SLEET	HAIL	% OF OBS WITH PRECIP.	FOG	SMOKE AND OR HAZE	BLOWING SNOW	DUST AND OR SAND	% OF OBS WITH OBST TO VISION	TOTAL NO. OF OBS.
	[illegible]	[illegible]	[illegible]				[illegible]	[illegible]	[illegible]			[illegible]	[illegible]
			[illegible]				[illegible]	[illegible]	[illegible]			[illegible]	[illegible]
			[illegible]				[illegible]	[illegible]	[illegible]			[illegible]	[illegible]
			[illegible]				[illegible]	[illegible]	[illegible]			[illegible]	[illegible]
	[illegible]		[illegible]				[illegible]	[illegible]	[illegible]		[illegible]	[illegible]	[illegible]
	[illegible]	[illegible]	[illegible]				[illegible]	[illegible]	[illegible]			[illegible]	[illegible]
			[illegible]				[illegible]	[illegible]	[illegible]			[illegible]	[illegible]
			[illegible]				[illegible]	[illegible]	[illegible]			[illegible]	[illegible]
TOTALS		[illegible]	[illegible]				[illegible]	[illegible]	[illegible]		[illegible]	[illegible]	[illegible]

3

WEATHER CONDITIONS

STATION | STATION NAME | YEARS | MONTH

MONTH	HOURS (L.S.T.)	THUNDER STORMS	RAIN AND OR DRIZZLE	FREEZING RAIN & OR DRIZZLE	SNOW AND OR SLEET	HAIL	% OF OBS WITH PRECIP.	FOG	SMOKE AND OR HAZE	BLOWING SNOW	DUST AND OR SAND	% OF OBS WITH OBST TO VISION	TOTAL NO OF OBS
TOTALS													

NAVWEASERVCOM

WEATHER CONDITIONS

STATION STATION NAME YEARS MONTH

MONTH	HOURS (L.S.T.)	THUNDER-STORMS	RAIN AND OR DRIZZLE	FREEZING RAIN & OR DRIZZLE	SNOW AND OR SLEET	HAIL	% OF OBS WITH PRECIP.	FOG	SMOKE AND OR HAZE	BLOWING SNOW	DUST AND OR SAND	% OF OBS WITH OBST TO VISION	TOTAL NO OF OBS
TOTALS													

3

WEATHER CONDITIONS

STATION | STATION NAME | YEARS | MONTH

MONTH	HOURS (L.S.T.)	THUNDER-STORMS	RAIN AND OR DRIZZLE	FREEZING RAIN & OR DRIZZLE	SNOW AND OR SLEET	HAIL	% OF OBS WITH PRECIP.	FOG	SMOKE AND OR HAZE	BLOWING SNOW	DUST AND OR SAND	% OF OBS WITH OBST TO VISION	TOTAL NO. OF OBS
TOTALS													

PERCENTAGE FREQUENCY OF WIND DIRECTION
VS. WEATHER CONDITIONS

TOTAL NUMBER OF OBSERVATIONS

PERCENTAGE FREQUENCY OF WIND DIRECTION
VS. WEATHER CONDITIONS

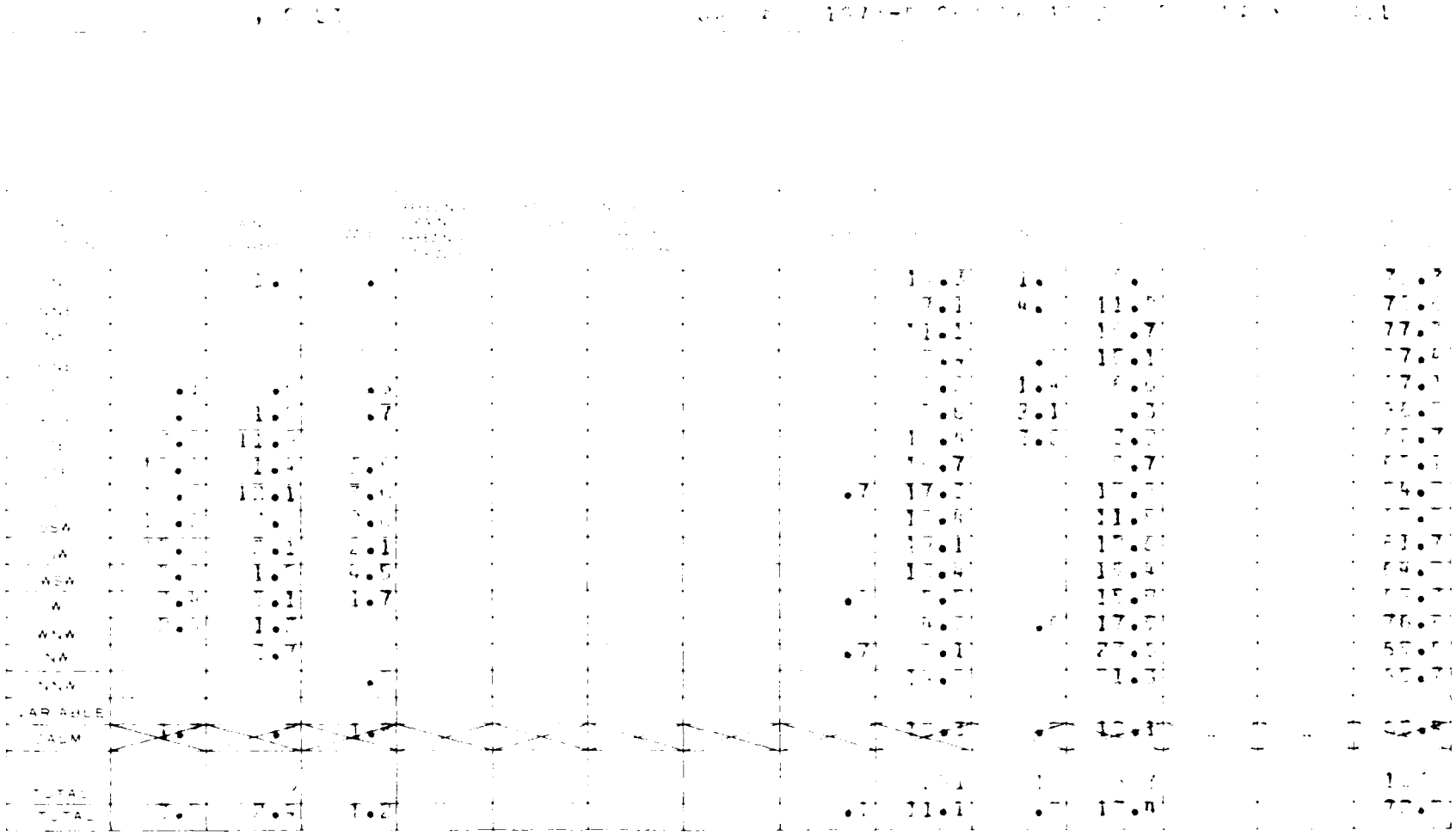

TOTAL NUMBER OF OBSERVATIONS

PERCENTAGE FREQUENCY OF WIND DIRECTIONS
VS WEATHER CONDITIONS

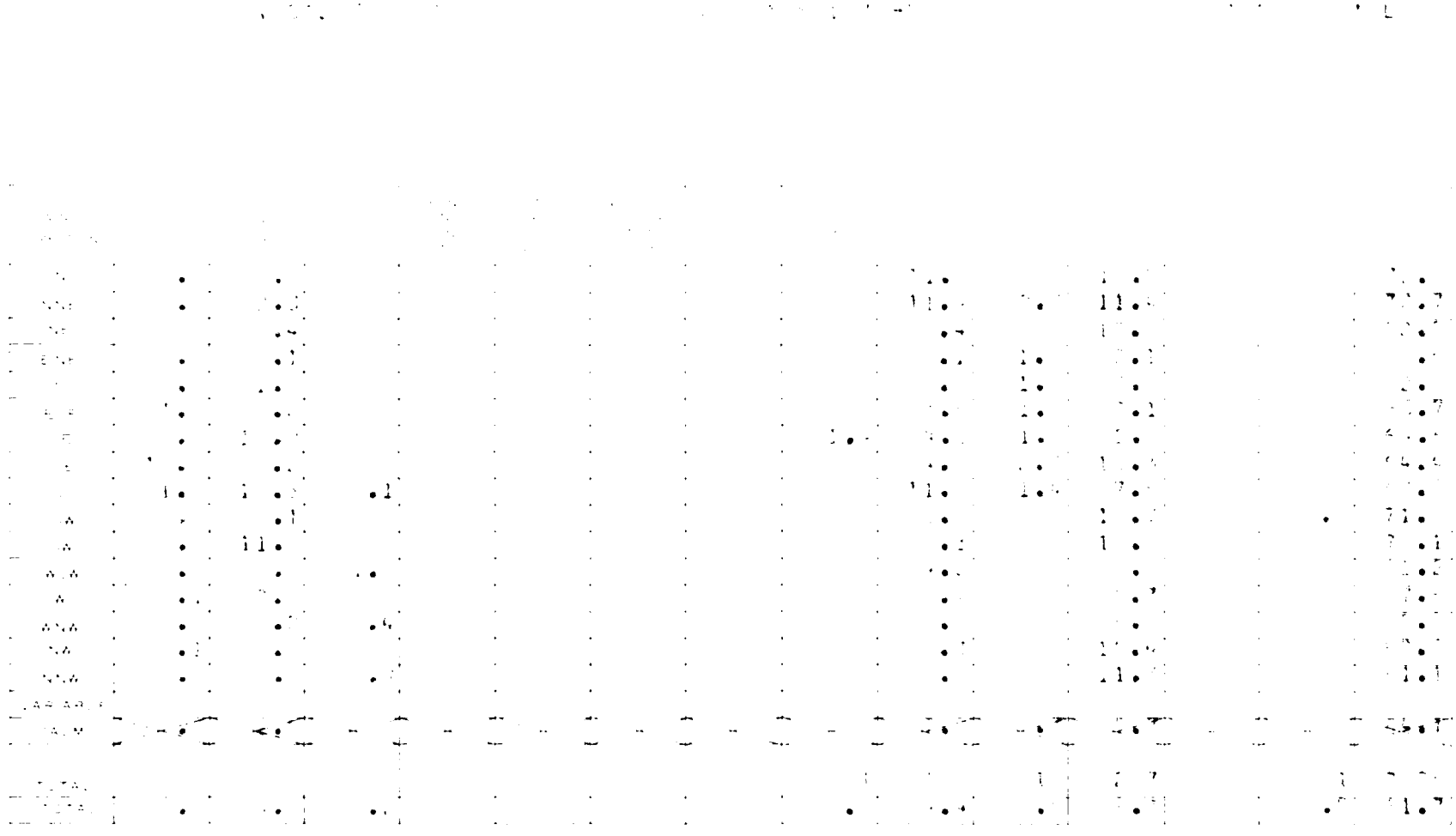

TOTAL NUMBER OF OBSERVATIONS

PERCENTAGE FREQUENCY OF WIND DIRECTION
VS. WEATHER CONDITIONS



TOTAL NUMBER OF OBSERVATIONS

PERCENTAGE FREQUENCY OF WAVE DIRECTION
VS WEATHER CONDITIONS

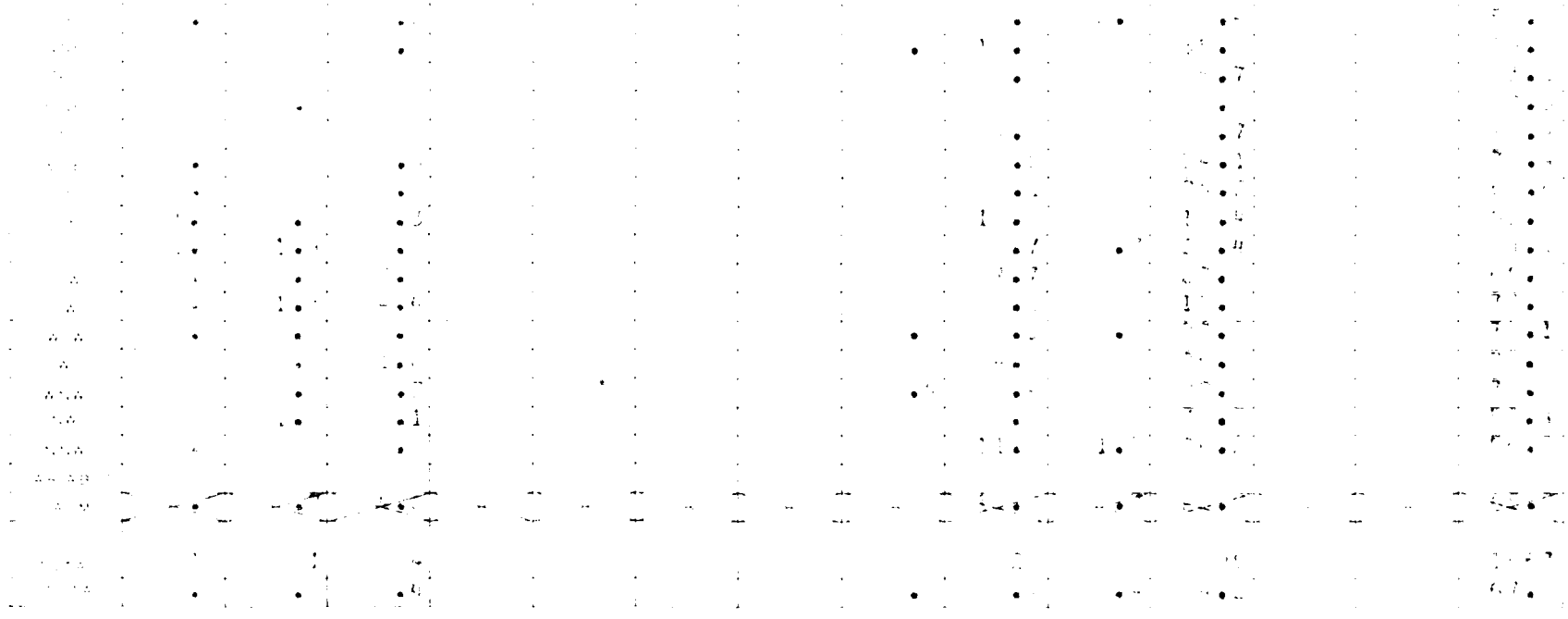

TOTAL NUMBER OF OBSERVATIONS

PERCENTAGE FREQUENCY OF WIND DIRECTION
VS. WEATHER CONDITIONS

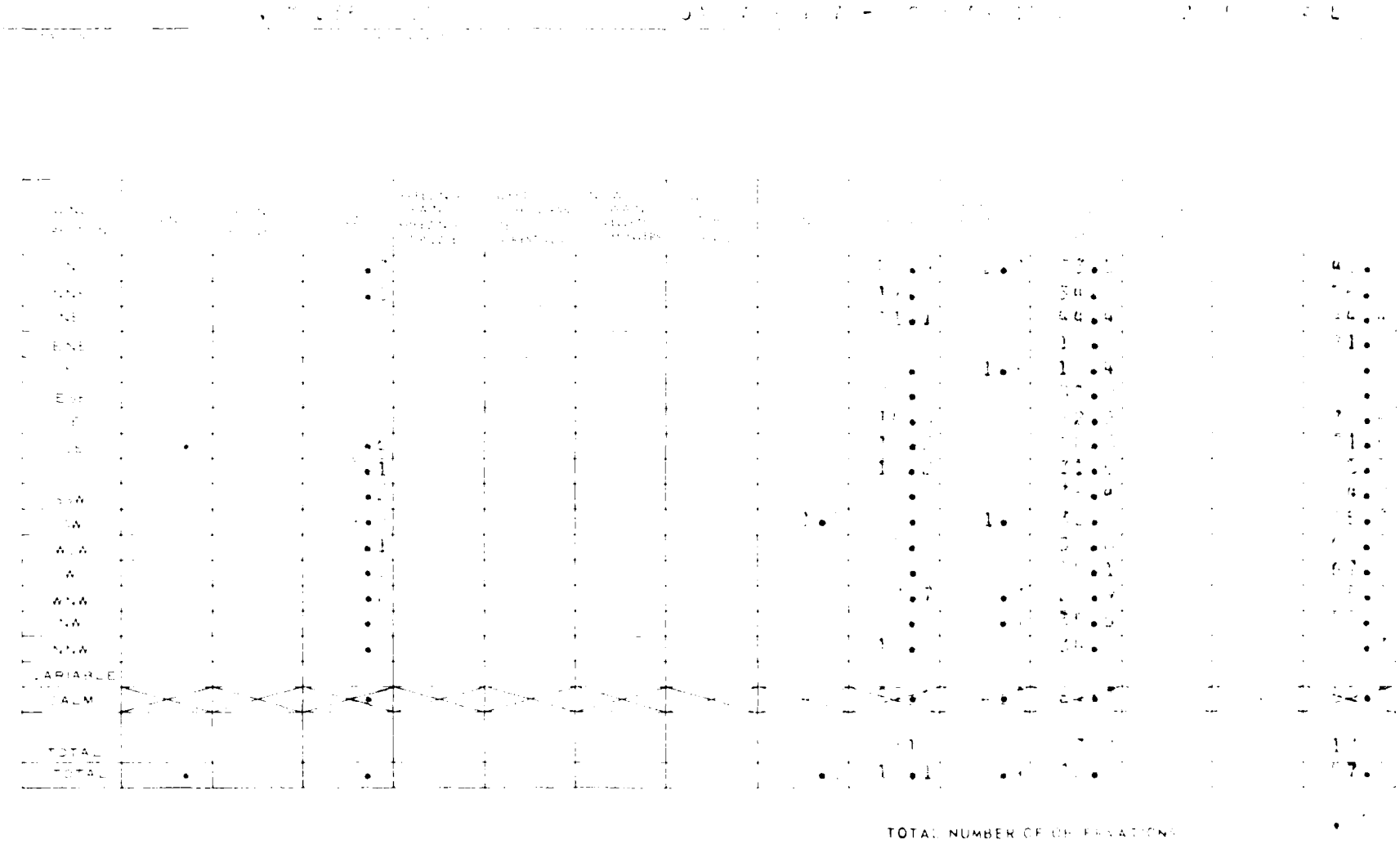

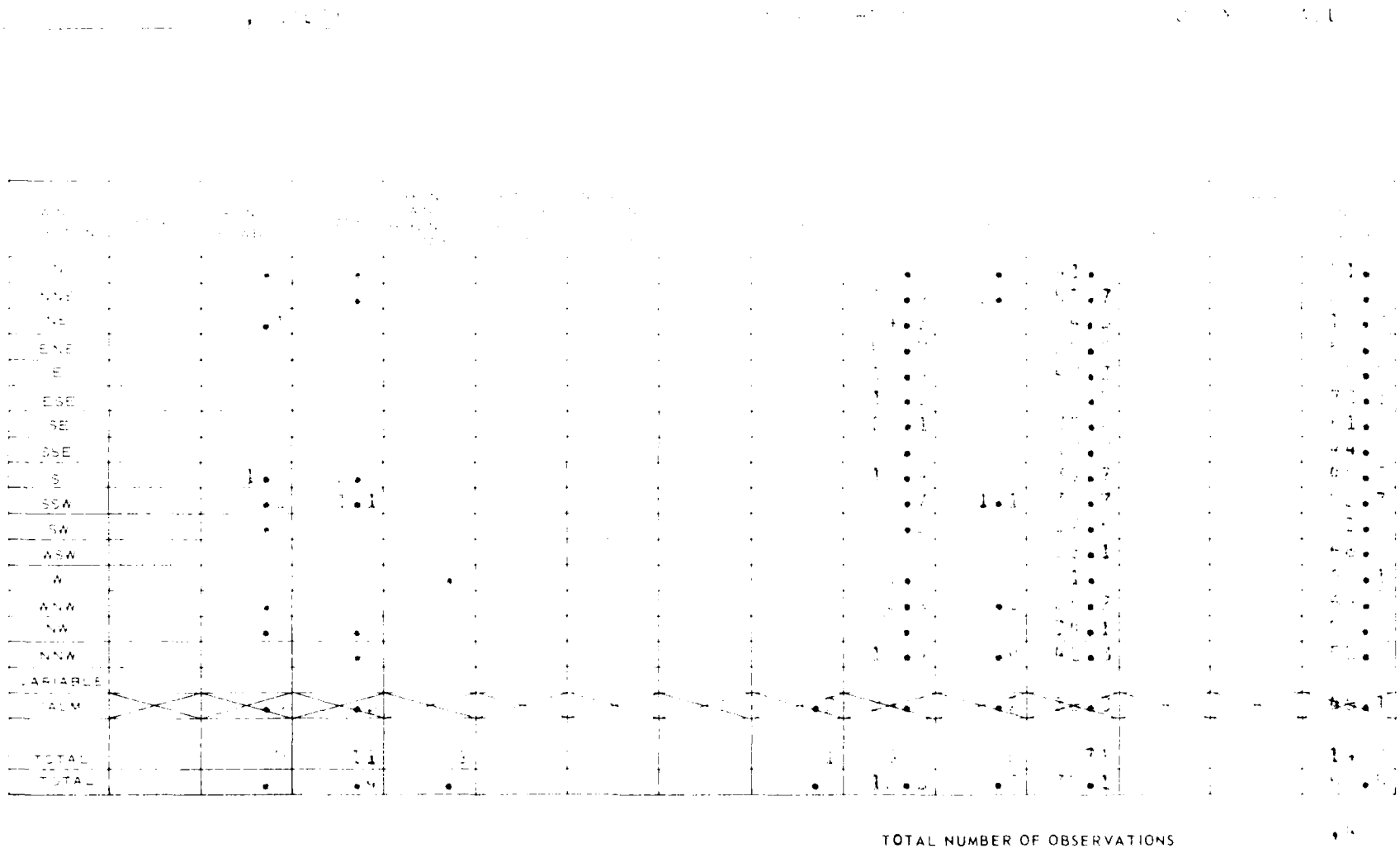
NNE
NE
ENE
E
ESE
SE
SSE
S
SSW
SW
WSW
W
WNW
NW
NNW
VARIABLE
CALM
TOTAL
TOTAL
TOTAL NUMBER OF OBSERVATIONS

PERCENTAGE FREQUENCY OF WIND DIRECTION
VS. WEATHER CONDITIONS

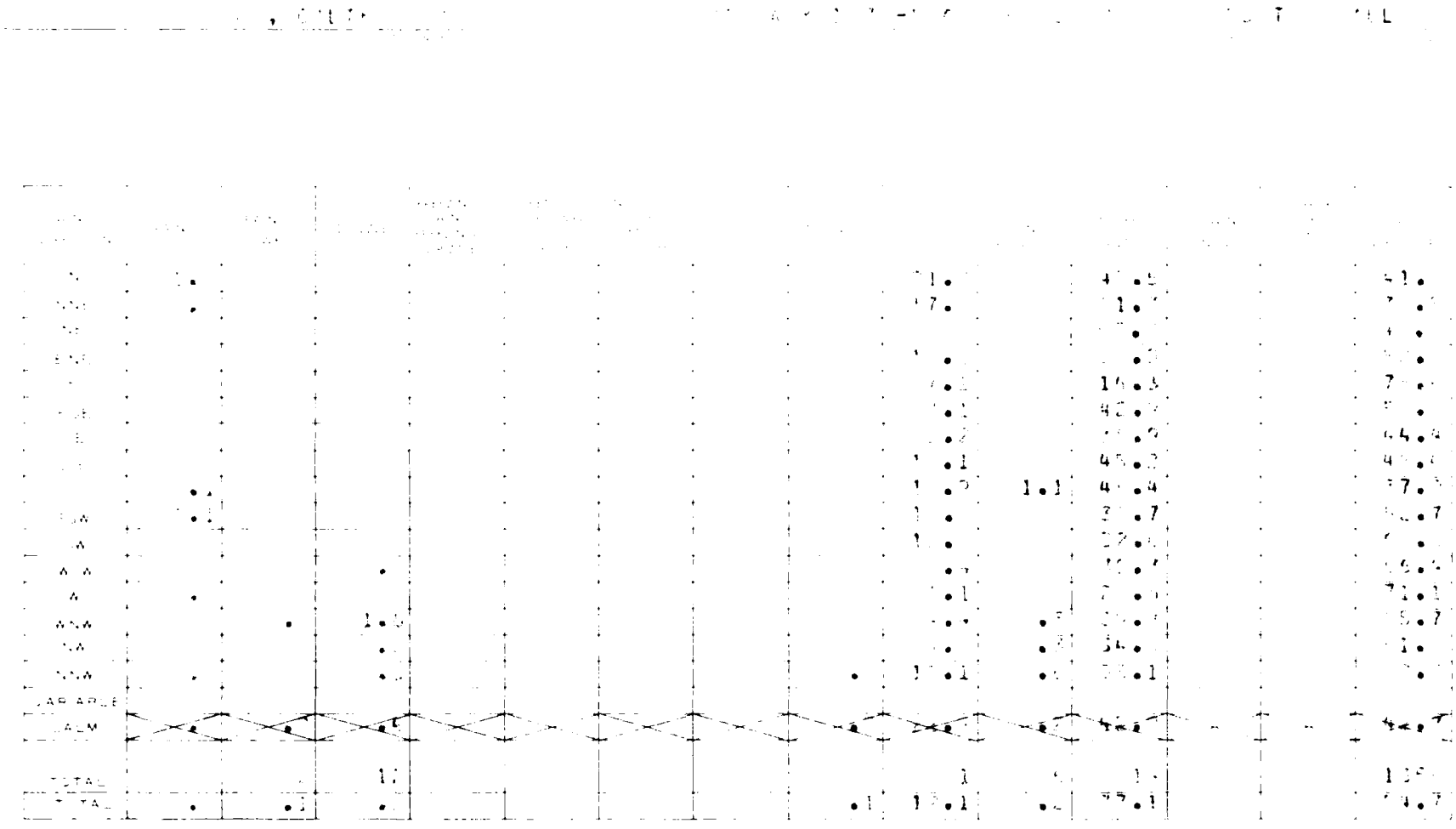

TOTAL NUMBER OF OBSERVATIONS

PERCENTAGE FREQUENCY OF WIND DIRECTION
VS. WEATHER CONDITIONS

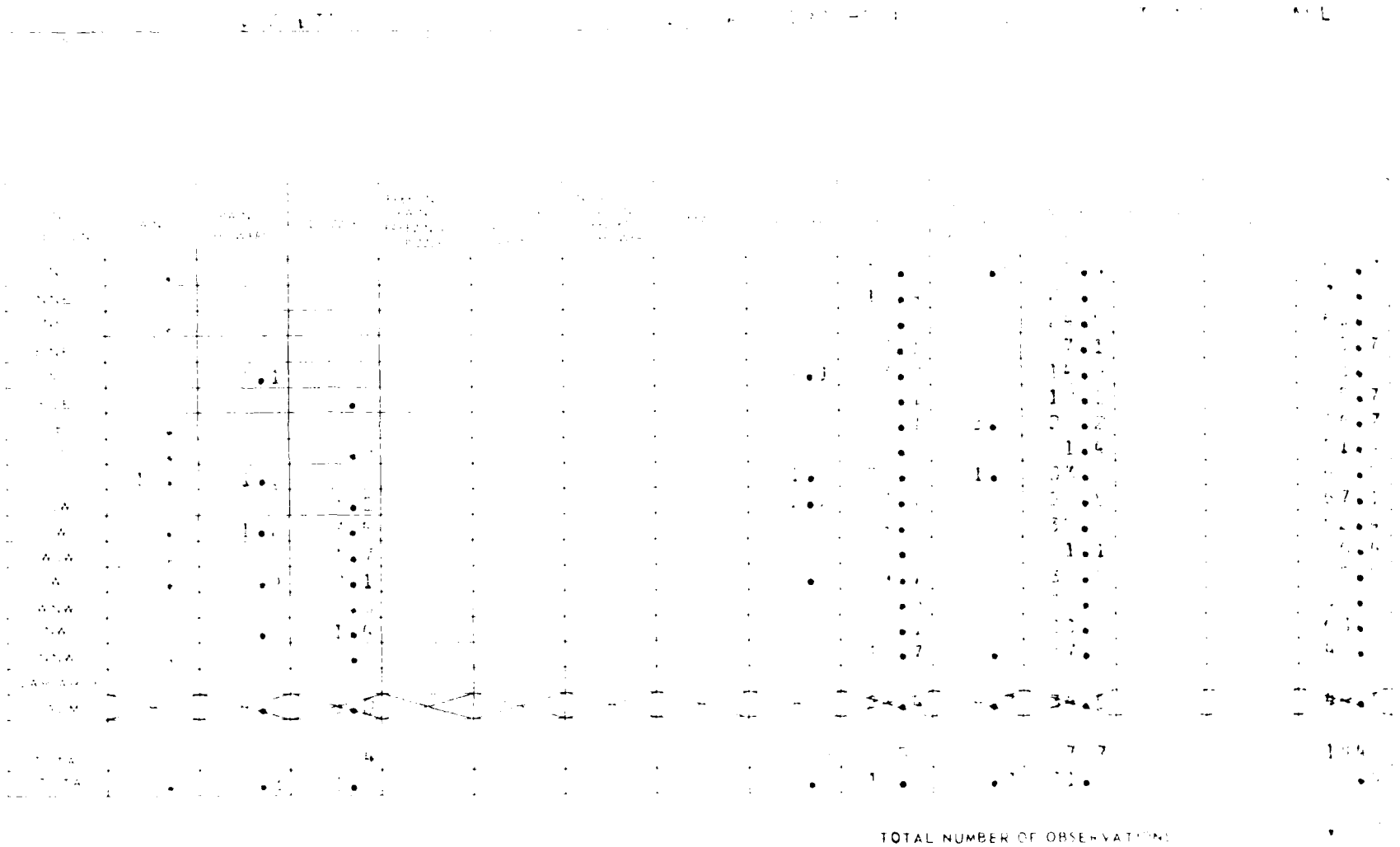

TOTAL NUMBER OF OBSERVATIONS

PERCENTAGE FREQUENCY OF WIND DIRECTION
VS. WEATHER CONDITION



TOTAL NUMBER OF OBSERVATIONS

PERCENTAGE FREQUENCY OF WIND DIRECTION
VS. WEATHER CONDITIONS

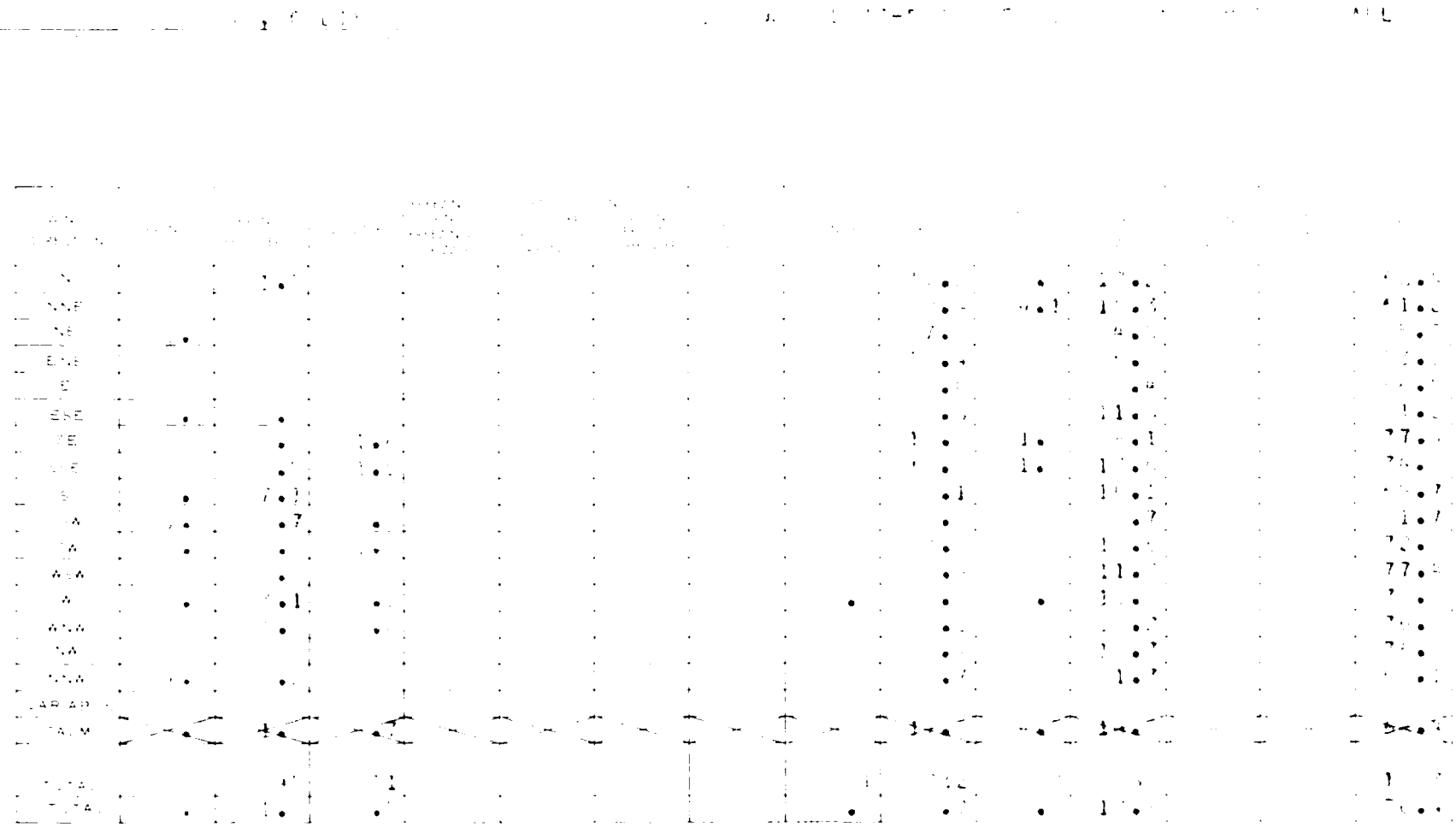

TOTAL NUMBER OF OBSERVATIONS

PERCENTAGE FREQUENCY OF WIND DIRECTION
VS. WEATHER CONDITIONS

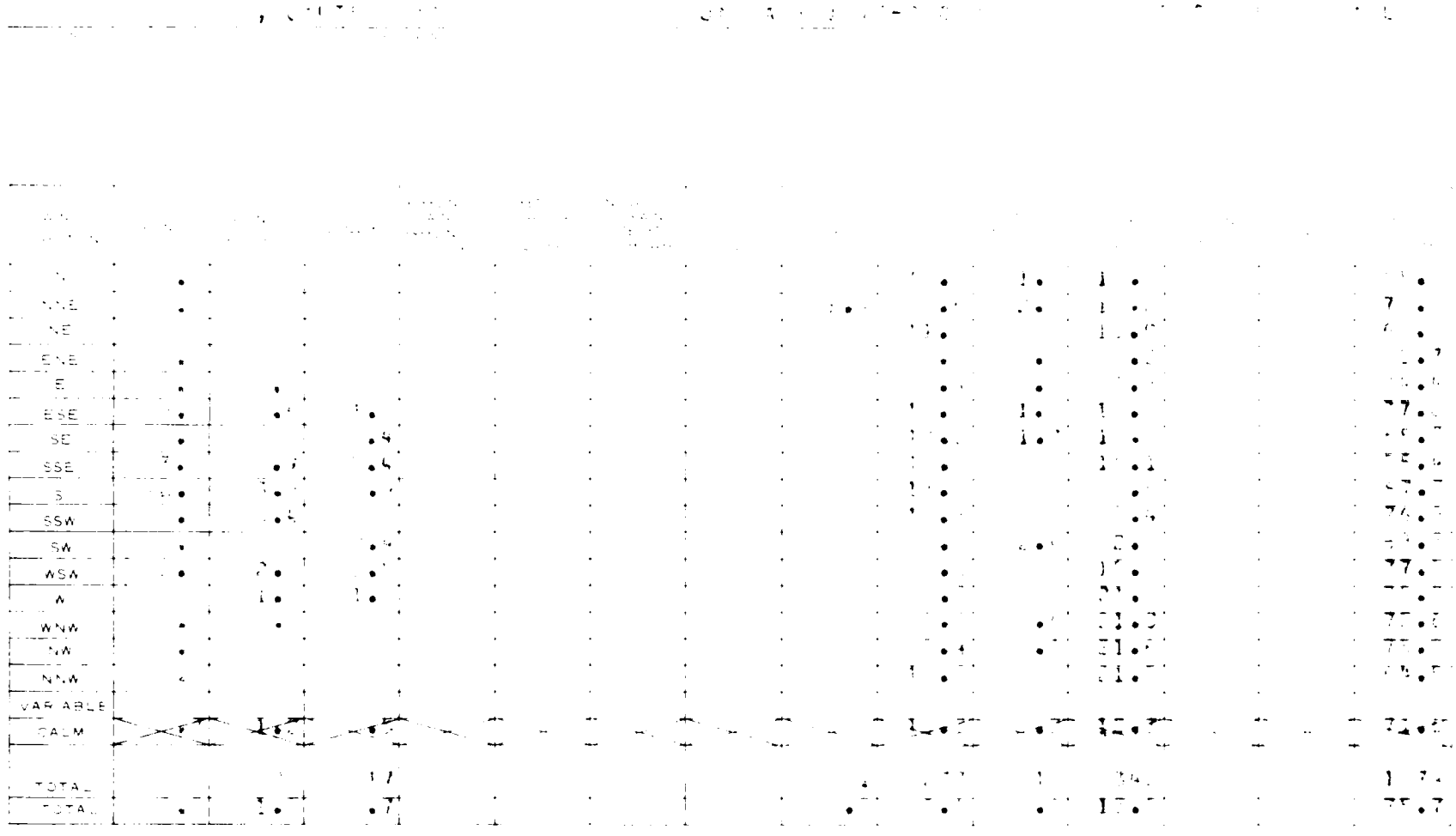

TOTAL NUMBER OF OBSERVATIONS

PERCENTAGE FREQUENCY OF WIND DIRECTION
VS. WEATHER CONDITIONS

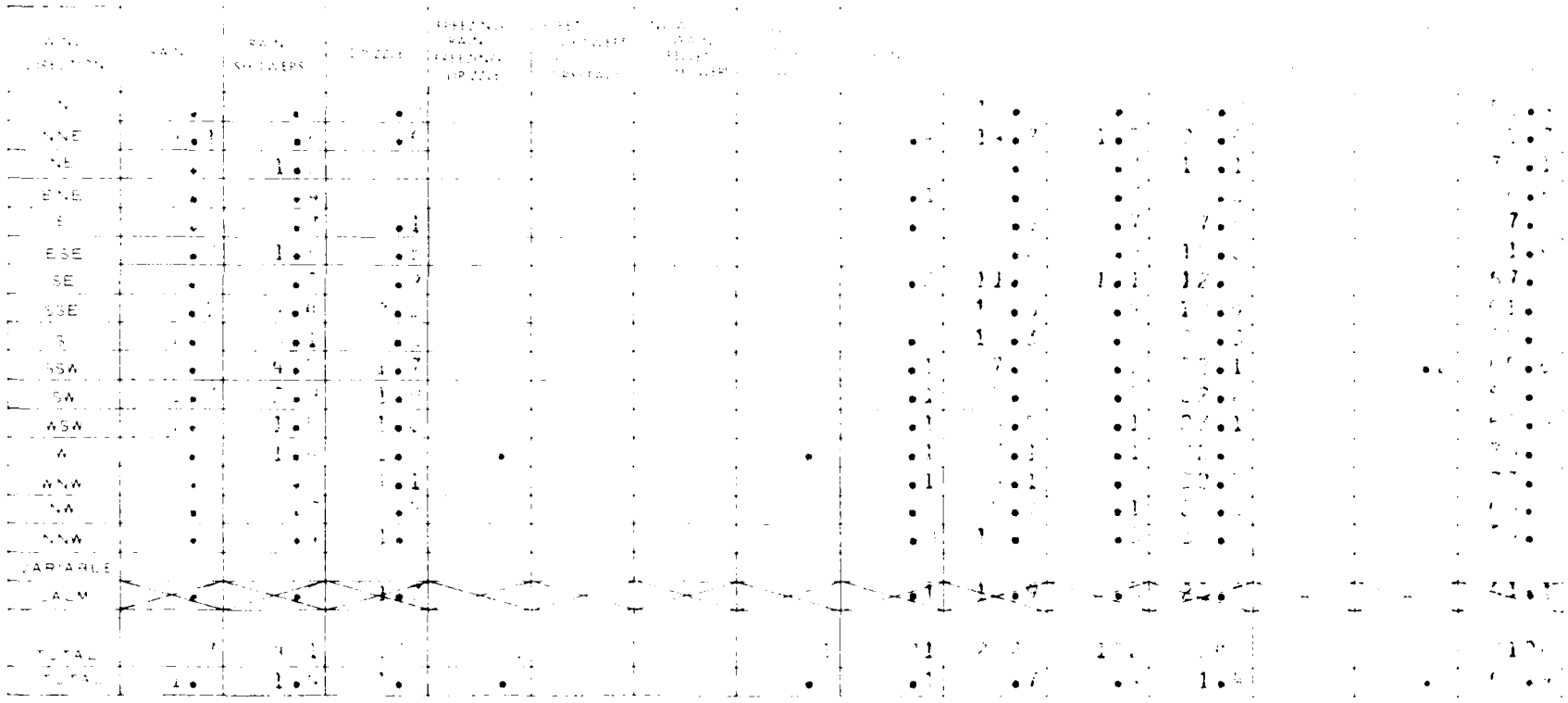

TOTAL NUMBER OF OBSERVATIONS

PART B PRECIPITATION, SNOWFALL & SNOW DEPTH

B

This portion of the Uniform Summary presents in two sets of tables, the daily amounts and extreme values of the following:

PRECIPITATION	DERIVED FROM DAILY OBSERVATIONS
SNOWFALL*	DERIVED FROM DAILY OBSERVATIONS
SNOW DEPTH	DERIVED FROM DAILY OBSERVATIONS

1. The first table for each of the above presents the percentage frequency of various daily amounts, by month and annual, all years combined. The percentage of days with measurable amounts is also computed monthly and annually. Also shown for the precipitation and snowfall tables, are the monthly mean amounts, annual mean amounts (sum of monthly mean amounts), and the extreme monthly amounts (greatest and least). The latter statistics above are not presented for the snow depth summary since they would have limited use and may be misleading.

2. The second set of tables for each of the above presents the extreme daily amounts by individual year and month for the entire period of record available. Also provided are the means and standard deviations for each month and annual (all months). The extremes for a month are not printed nor used in computations if one or more observations are missing.

NOTE: Snow depth was recorded and punched at various hours during the period available from U. S. operated stations. The periods and hours used in the snow depth summary vary by service and period as follows:

Air Force Stations	From beginning of record thru 1945	Snow depth at 0800 LST
	Jan 46-May 57	Snow depth at 1230 GCT
	Jun 57-present	Snow depth at 1200 GCT
U. S. Navy and Weather Bureau Stations	From beginning of record thru Jun 52	Snow depth at 0030 GCT
	Jul 52-May 57	Snow depth at 1230 GCT
	Jun 57-present	Snow depth at 1200 GCT

* Hail was included in snowfall occurrence in the summary of the day observation prior to Jan 1956, and after Dec 1979.

DAILY AMOUNTS

PERCENTAGE FREQUENCY OF

(FROM DAILY OBSERVATIONS)

STATION STATION NAME YEARS

	AMOUNTS (INCHES)														PERCENT OF DAYS WITH MEASURABLE AMTS	TOTAL NO OF OBS	MONTHLY AMOUNTS (INCHES)		
PRECIP	NONE	TRACE	0	0.2 0.5	0.6 1.0	1.1 2.5	2.6 5.0	5.1 1.00	1.01 2.50	2.5 5.00	5.01 10.00	10.01 20.00	OVER 20.00				MEAN	GREATEST	LEAST
SNOWFALL	NONE	TRACE	0.1 0.4	0.5 1.4	1.5 2.4	2.5 3.4	3.5 4.4	4.5 6.4	6.5 10.4	10.5 15.4	15.5 25.4	25.5 50.4	OVER 50.4						
SNOW DEPTH	NONE	TRACE	1	2	3	4 6	7 12	13 24	25 36	37 48	49 60	61 120	OVER 120						
JAN	•	•	•	•	•	•	•	•	•	•					•		•	•	•
FEB	•	•	•	•	•	•	•	•	•						•		•	•	•
MAR	•	•	•	•	•	•	•	•	•						•		•	•	•
APR	•	•	•	•	•	•	•	•	•						•		•	•	•
MAY	•	•	•	•	•	•	•	•	•						•		•	•	•
JUN	•	•	•	•	•	•	•								•		•	•	•
JUL	•	•	•	•	•	•									•		•	•	•
AUG	•	•	•	•	•			•							•		•	•	•
SEP	•	•	•	•	•	•	•	•	•						•		•	•	•
OCT	•	•	•	•	•	•	•	•	•						•		•	•	•
NOV	•	•	•	•	•	•	•	•	•						•		•	•	•
DEC	•	•	•	•	•	•	•	•	•						•		•	•	•
ANNUAL	•	•	•	•	•	•	•	•	•	•					•		•		

NAVWEASERVCOM

DAILY AMOUNTS

PERCENTAGE FREQUENCY OF

(FROM DAILY OBSERVATIONS)

STATION STATION NAME YEARS

	AMOUNTS (INCHES)														PERCENT OF DAYS WITH MEASURABLE AMTS	TOTAL NO OF OBS	MONTHLY AMOUNTS INCHES		
PRECIP	NONE	TRACE	.01	.02 .05	.06 .10	.11 .25	.26 .50	.51 1.00	1.01 2.50	2.51 5.00	5.01 10.00	10.01 20.00	OVER 20.00				MEAN	GREATEST	LEAST
SNOWFALL	NONE	TRACE	0.1 0.4	0.5 1.4	1.5 2.4	2.5 3.4	3.5 4.4	4.5 6.4	6.5 12.4	12.5 24.4	24.5 25.4	25.5 51.4	OVER 50.4						
SNOW DEPTH	NONE	TRACE	1	2	3	4 6	7 12	13 24	25 36	37 48	49 60	61 120	OVER 120						
JAN	•	•																	•
FEB	•																•	•	•
MAR	•																•	•	•
APR	•	•																	•
MAY	•																•	•	•
JUN	•																•	•	•
JUL	•																•	•	•
AUG	•																•	•	•
SEP	•																•	•	•
OCT	•																•	•	•
NOV	•																•	•	•
DEC	•		•												•			•	•
ANNUAL	•	•	•												•		•		

DAILY AMOUNTS

PERCENTAGE FREQUENCY OF

(FROM DAILY OBSERVATIONS)

STATION STATION NAME YEARS

	AMOUNTS (INCHES)														PERCENT OF DAYS WITH MEASURABLE AMTS	TOTAL NO OF OBS	MONTHLY AMOUNTS (INCHES)		
PRECIP	NONE	TRACE	0.1	0.2 0.5	0.6 1.0	1.1 2.5	2.6 5.0	5.1 10.0	10.1 20.0	20.1 50.0	50.1 100.0	100.1 200.0	OVER 200.0				MEAN	GREATEST	LEAST
SNOWFALL	NONE	TRACE	0.1 0.4	0.5 1.4	1.5 2.4	2.5 3.4	3.5 4.4	4.5 6.4	6.5 10.4	10.5 15.4	15.5 25.4	25.5 50.4	OVER 50.4						
SNOW DEPTH	NONE	TRACE	1	2	3	4 6	7 12	13 24	25 36	37 48	49 60	61 120	OVER 120						
JAN	•																		
FEB	•																		
MAR	•																		
APR	•																		
MAY	•																		
JUN	•																		
JUL	•																		
AUG	•																		
SEP	•																		
OCT	•																		
NOV	•																		
DEC	•																		
ANNUAL	•																		

NAVWEASERVCOM

EXTREME VALUES

YEARS

	FEB	MAR	APR	MAY	JUN	JUL	AUG	SEP	OCT	NOV	DEC	

NAVAL WEATHER SERVICE DETACHMENT
ASHEVILLE, NORTH CAROLINA

EXTREME VALUES

[illegible]

STATION NAME

YEARS

MONTH / YEAR	JAN	FEB	MAR	APR	MAY	JUN	JUL	AUG	SEP	OCT	NOV	DEC	ALL MONTHS
MEAN													
S.D.													
TOTAL OBS													

SMOS

AIR WEATHER SERVICE DETACHMENT
ASHEVILLE NORTH CAROLINA

EXTREME VALUES

[illegible]

STATION NAME

YEARS

YEAR / MONTH	JAN	FEB	MAR	APR	MAY	JUN	JUL	AUG	SEP	OCT	NOV	DEC	ALL MONTHS
MEAN													
S.D.													
TOTAL OBS													

SMOS

NAVAL WEATHER SERVICE DETACHMENT
ASHEVILLE, NORTH CAROLINA

EXTREME VALUES

STATION　STATION NAME　YEARS

MONTH / YEAR	JAN	FEB	MAR	APR	MAY	JUN	JUL	AUG	SEP	OCT	NOV	DEC	ALL MONTHS
[illegible]	[illegible]	[illegible]	[illegible]	[illegible]	[illegible]	[illegible]	[illegible]	[illegible]	[illegible]	[illegible]	[illegible]	[illegible]	[illegible]
[illegible]	[illegible]	[illegible]	[illegible]	[illegible]	[illegible]	[illegible]	[illegible]	[illegible]	[illegible]	[illegible]	[illegible]	[illegible]	[illegible]
	[illegible]	[illegible]	[illegible]	[illegible]	[illegible]	[illegible]	[illegible]	[illegible]	[illegible]	[illegible]	[illegible]	[illegible]	[illegible]
	[illegible]	[illegible]	[illegible]	[illegible]		[illegible]	[illegible]	[illegible]	[illegible]	[illegible]	[illegible]	[illegible]	
	[illegible]	[illegible]	[illegible]	[illegible]	[illegible]	[illegible]	[illegible]	[illegible]	[illegible]	[illegible]	[illegible]	[illegible]	[illegible]
MEAN	[illegible]	[illegible]	[illegible]	[illegible]	[illegible]	[illegible]	[illegible]	[illegible]	[illegible]	[illegible]	[illegible]	[illegible]	[illegible]
S.D.	[illegible]	[illegible]	[illegible]	[illegible]	[illegible]	[illegible]	[illegible]	[illegible]	[illegible]	[illegible]	[illegible]	[illegible]	[illegible]
TOTAL OBS	[illegible]	[illegible]	[illegible]	[illegible]	[illegible]	[illegible]	[illegible]	[illegible]	[illegible]	[illegible]	[illegible]	[illegible]	[illegible]

NAVAL WEATHER SERVICE DETACHMENT
ASHEVILLE, NORTH CAROLINA

EXTREME VALUES

STATION NAME

YEARS

	JAN	FEB	MAR	APR	MAY	JUN	JUL	AUG	SEP	OCT.	NOV	DEC	ALL MONTHS
MEAN													
S.D.													
TOTAL OBS													

SMOS

NAVAL WEATHER SERVICE DETACHMENT
ASHEVILLE, NORTH CAROLINA

EXTREME VALUES

FROM DAILY OBSERVATIONS

STATION NAME _____ YEARS _____

MONTH / YEAR	JAN	FEB	MAR.	APR.	MAY	JUN	JUL	AUG	SEP	OCT	NOV	DEC	ALL MONTHS
MEAN													
S.D.													
TOTAL OBS													

SMOS

NAVAL WEATHER SERVICE DETACHMENT
ASHEVILLE, NORTH CAROLINA

EXTREME VALUES

FROM DAILY OBSERVATIONS

STATION _____ STATION NAME _____ YEARS _____

MONTH / YEAR	JAN	FEB	MAR	APR	MAY	JUN	JUL	AUG.	SEP	OCT.	NOV.	DEC	ALL MONTHS
MEAN													
S.D.													
TOTAL OBS													

SMOS

AIR WEATHER SERVICE DETACHMENT
ASHEVILLE, NORTH CAROLINA

EXTREME VALUES

FROM DAILY OBSERVATIONS

STATION ______ STATION NAME ______ YEARS ______

MONTH / YEAR	JAN	FEB	MAR	APR	MAY	JUN	JUL	AUG	SEP	OCT	NOV	DEC	ALL MONTHS
MEAN													
S.D.													
TOTAL OBS													

SMOS

NAVAL WEATHER SERVICE DETACHMENT
ASHEVILLE, NORTH CAROLINA

DAILY EXTREME AMOUNTS

STATION NAME — YEARS

YEAR — MONTH

DAY	PRECIPITATION GREATEST			SNOWFALL GREATEST		
	INCHES	MM	DATE	INCHES	MM	DATE
1						
2						
3						
4						
5						
6						
7						
8						
9						
10						
11						
12						
13						
14						
15						
16						
17						
18						
19						
20						
21						
22						
23						
24						
25						
26						
27						
28						
29						
30						
31						

	PRECIPITATION GREATEST			SNOWFALL GREATEST		
	INCHES	MM	DATE	INCHES	MM	DATE

NAVAL WEATHER SERVICE DETACHMENT
ASHEVILLE, NORTH CAROLINA

DAILY EXTREME AMOUNTS

				SNOWFALL GREATEST		
DAY	INCHES	MM	DATE	INCHES	MM	DATE
1	[illegible]	[illegible]	[illegible]			
2	[illegible]	[illegible]	[illegible]			
3	[illegible]	[illegible]	[illegible]			
4	[illegible]	[illegible]	[illegible]			
5	[illegible]	[illegible]	[illegible]			
6	[illegible]	[illegible]	[illegible]			
7	[illegible]	[illegible]	[illegible]			
8	[illegible]	[illegible]	[illegible]			
9	[illegible]	[illegible]	[illegible]			
10	[illegible]	[illegible]	[illegible]			
11	[illegible]	[illegible]	[illegible]			
12	[illegible]	[illegible]	[illegible]			
13	[illegible]	[illegible]	[illegible]			
14	[illegible]	[illegible]	[illegible]			
15	[illegible]	[illegible]	[illegible]			
16	[illegible]	[illegible]	[illegible]			
17	[illegible]	[illegible]	[illegible]			
18	[illegible]	[illegible]	[illegible]			
19	[illegible]	[illegible]	[illegible]			
20	[illegible]	[illegible]	[illegible]			
21	[illegible]	[illegible]	[illegible]			
22	[illegible]	[illegible]	[illegible]			
23	[illegible]	[illegible]	[illegible]			
24	[illegible]	[illegible]	[illegible]			
25	[illegible]	[illegible]	[illegible]			
26	[illegible]	[illegible]	[illegible]			
27	[illegible]	[illegible]	[illegible]			
28	[illegible]	[illegible]	[illegible]			
29	[illegible]	[illegible]	[illegible]			
30	[illegible]	[illegible]	[illegible]			
31	[illegible]	[illegible]	[illegible]			
Monthly	[illegible]	[illegible]	[illegible]			

* ALSO ON EARLIER YEARS
T TRACE, AN AMOUNT TOO SMALL TO MEASURE
BLANK UNDER SNOWFALL INDICATES NO SNOWFALL FOR PERIOD OF RECORD

[illegible] SERVICE DETACHMENT
[illegible] CAROLINA

DAILY EXTREME AMOUNTS

STATION NAME _____ YEARS _____

MONTH _____

DAY	PRECIPITATION GREATEST			SNOWFALL GREATEST		
	INCHES	MM	DATE	INCHES	MM	DATE
1	[illegible]		[illegible]			
2	[illegible]	[illegible]	[illegible]			
3	[illegible]	[illegible]	[illegible]			
4	[illegible]		[illegible]			
5	[illegible]	[illegible]	[illegible]			
6	[illegible]	[illegible]	[illegible]			
7	[illegible]	[illegible]	[illegible]			
8	[illegible]	[illegible]	[illegible]			
9	[illegible]	[illegible]	[illegible]			
10	[illegible]	[illegible]	[illegible]			
11	[illegible]	[illegible]	[illegible]			
12	[illegible]		[illegible]			
13	[illegible]	[illegible]	[illegible]			
14	[illegible]	[illegible]	[illegible]			
15	[illegible]	[illegible]	[illegible]			
16	[illegible]		[illegible]			
17	[illegible]	[illegible]	[illegible]			
18	[illegible]	[illegible]	[illegible]			
19	[illegible]	[illegible]	[illegible]			
20	[illegible]	[illegible]	[illegible]			
21	[illegible]	[illegible]				
22	[illegible]	[illegible]	[illegible]			
23	[illegible]	[illegible]	[illegible]			
24	[illegible]	[illegible]	[illegible]			
25	[illegible]	[illegible]	[illegible]			
26	[illegible]	[illegible]	[illegible]			
27	[illegible]	[illegible]	[illegible]			
28	[illegible]	[illegible]	[illegible]			
29	[illegible]	[illegible]	[illegible]			
30	[illegible]	[illegible]	[illegible]			
31						
Monthly	[illegible]		[illegible]			

* ALSO ON EARLIER YEARS
T TRACE, AN AMOUNT TOO SMALL TO MEASURE
BLANK UNDER SNOWFALL INDICATES NO SNOWFALL FOR PERIOD OF RECORD

3

DAILY EXTREME AMOUNTS

YEARS

MONTH

DAY	PRECIPITATION GREATEST			SNOWFALL GREATEST		
	INCHES	MM	DATE	INCHES	MM	DATE
1						
2						
3						
4						
5						
6						
7						
8						
9						
10						
11						
12						
13						
14						
15						
16						
17						
18						
19						
20						
21						
22						
23						
24						
25						
26						
27						
28						
29						
30						
31						
Monthly						

* ALSO ON EARLIER YEARS

T TRACE AN AMOUNT TOO SMALL TO MEASURE

BLANK UNDER SNOWFALL INDICATES NO SNOWFALL FOR PERIOD OF RECORD

DAILY EXTREME AMOUNTS

YEARS

	PRECIPITATION GREATEST			SNOWFALL GREATEST		
DAY	INCHES	MM	DATE	INCHES	MM	DATE
1						
2						
3						
4						
5						
6						
7						
8						
9						
10						
11						
12						
13						
14						
15						
16						
17						
18						
19						
20						
21						
22						
23						
24						
25						
26						
27						
28						
29						
30						
31						
Monthly						

* ALSO ON EARLIER YEARS
T TRACE, AN AMOUNT TOO SMALL TO MEASURE
BLANK UNDER SNOWFALL INDICATES NO SNOWFALL FOR PERIOD OF RECORD

DAILY EXTREME AMOUNTS



PART C SURFACE WINDS

[illegible]

[illegible] Values - [illegible]: Derived from hourly observations, these tabulations are presented [illegible] individual year [illegible] [illegible] are available. Speeds are presented in knots, while directions are given in [illegible] [illegible] the explanation of [illegible] in the appendix, and in terms of degrees [illegible] [illegible] [illegible] of peak gust wind data are available for a month, the extreme [illegible] [illegible]. The values are then used to compute mean and standard deviations for the entire [illegible] [illegible] [illegible] year must have valid observations in order for the ALL MONTHS value [illegible] [illegible]. Mean and standard deviations are computed when four or more values are present for any [illegible]. An appropriate listing of peak gusts by year-month with [illegible] observations reported is also provided.

N.B. [illegible] Circular N specifications, "peak gust data are recorded only at stations with continuous [illegible] wind-speed recorders."

Hourly percentage frequency tabulations: Derived from hourly observations, these tabulations are a percentage frequency of wind directions to 16 compass points and calm by wind speeds (knots) in increments of [illegible] classifications. Percentages are shown by both direction and speed, and in addition the mean wind [illegible] direction.

A separate category is provided on the form for variable winds, which are reported in some data sources. In [illegible] data where light and variable winds are reported with no directions but with speeds given, the speeds will be summarized in the appropriate groups opposite the column headed VARBL.

Three tables are prepared for all surface winds included, and for all years combined as follows:

(1) Annual - all hours combined

(2) By month - all hours combined

(3) By month - by standard 3-hour groups

An appropriate annual table is also presented for surface winds meeting the following ceiling and visibility conditions: INSTRUMENT CLASS: Ceiling 200 through 1400 feet inclusive with visibility equal to or greater than 1/2 mile, and/or visibility 1/2 through 2-1/2 miles inclusive with ceiling equal to or greater than 200 feet.

EXTREME VALUES

(MPH 1949-1955)

NAVAL WEATHER SERVICE DETACHMENT
ASHEVILLE, NORTH CAROLINA

EXTREME VALUES

STATION NAME

YEARS

(MPH 1949-1955)

MONTH / YEAR	JAN	FEB	MAR	APR	MAY	JUN	JUL	AUG.	SEP	OCT	NOV.	DEC	ALL MONTHS
[illegible]	[illegible]	[illegible]	[illegible]	[illegible]	[illegible]	[illegible]	[illegible]	[illegible]	[illegible]	[illegible]	[illegible]	[illegible]	[illegible]
[illegible]	[illegible]	[illegible]	[illegible]	[illegible]	[illegible]	[illegible]	[illegible]	[illegible]	[illegible]	[illegible]	[illegible]	[illegible]	[illegible]
[illegible]	[illegible]	[illegible]	[illegible]	[illegible]	[illegible]	[illegible]	[illegible]	[illegible]	[illegible]	[illegible]	[illegible]	[illegible]	[illegible]
MEAN	[illegible]	[illegible]	[illegible]	[illegible]	[illegible]	[illegible]	[illegible]	[illegible]	[illegible]	[illegible]	[illegible]	[illegible]	[illegible]
σ	[illegible]	[illegible]	[illegible]	[illegible]	[illegible]	[illegible]	[illegible]	[illegible]	[illegible]	[illegible]	[illegible]	[illegible]	[illegible]
TOTAL OBS			[illegible]	[illegible]	[illegible]		[illegible]	[illegible]	[illegible]				[illegible]

NAVAL WEATHER SERVICE DETACHMENT
ASHEVILLE, NORTH CAROLINA

EXTREME VALUES

STATION NAME

YEARS

(MPH 1949-1955)

MONTH / YEAR	JAN	FEB	MAR	APR	MAY	JUN	JUL	AUG	SEP	OCT	NOV	DEC	ALL MONTHS
MEAN													
NO. OF OBSERVATIONS													

SMOS

3

SURFACE WINDS

PERCENTAGE FREQUENCY OF WIND DIRECTION AND SPEED (FROM HOURLY OBSERVATIONS)

STATION _____ STATION NAME _____ YEARS _____ MONTH _____

CLASS _____ HOURS L S T _____

CONDITION _____

SPEED (KNTS) DIR.	1 - 3	4 - 6	7 - 10	11 - 16	17 - 21	22 - 27	28 - 33	34 - 40	41 - 47	48 - 55	≥ 56	%	MEAN WIND SPEED
N													
NNE													
NE													
ENE													
E													
ESE													
SE													
SSE													
S													
SSW													
SW													
WSW													
W													
WNW													
NW													
NNW													
VARBL													
CALM													

TOTAL NUMBER OF OBSERVATIONS _____

SMOS

3

SURFACE WINDS

PERCENTAGE FREQUENCY OF WIND DIRECTION AND SPEED (FROM HOURLY OBSERVATIONS)

STATION STATION NAME YEARS MONTH

CLASS HOURS (L S T

CONDITION

SPEED (KNTS) DIR.	1 - 3	4 - 6	7 - 10	11 - 16	17 - 21	22 - 27	28 - 33	34 - 40	41 - 47	48 - 55	≥56	%	MEAN WIND SPEED
N													
NNE													
NE													
ENE													
E													
ESE													
SE													
SSE													
S													
SSW													
SW													
WSW													
W													
WNW													
NW													
NNW													
VARBL													
CALM													

TOTAL NUMBER OF OBSERVATIONS _____

SMOS

3

SURFACE WINDS

PERCENTAGE FREQUENCY OF WIND DIRECTION AND SPEED (FROM HOURLY OBSERVATIONS)

STATION _____ STATION NAME _____ YEARS _____ MONTH _____

CLASS _____ HOURS (L S T) _____

CONDITION _____

SPEED (KNTS) DIR.	1 - 3	4 - 6	7 - 10	11 - 16	17 - 21	22 - 27	28 - 33	34 - 40	41 - 47	48 - 55	≥56	%	MEAN WIND SPEED
N													
NNE													
NE													
ENE													
E													
ESE													
SE													
SSE													
S													
SSW													
SW													
WSW													
W													
WNW													
NW													
NNW													
VARBL													
CALM													

TOTAL NUMBER OF OBSERVATIONS _____

SMOS

3

SURFACE WINDS

PERCENTAGE FREQUENCY OF WIND DIRECTION AND SPEED (FROM HOURLY OBSERVATIONS)

STATION _____ STATION NAME _____ YEARS _____ MONTH _____

CLASS _____ HOURS (L S T) _____

CONDITION _____

SPEED (KNTS) DIR.	1 - 3	4 - 6	7 - 10	11 - 16	17 - 21	22 - 27	28 - 33	34 - 40	41 - 47	48 - 55	≥56	%	MEAN WIND SPEED
N													
NNE													
NE													
ENE													
E													
ESE													
SE													
SSE													
S													
SSW													
SW													
WSW													
W													
WNW													
NW													
NNW													
VARBL													
CALM													

TOTAL NUMBER OF OBSERVATIONS _____

SMOS

3

SURFACE WINDS

PERCENTAGE FREQUENCY OF WIND DIRECTION AND SPEED (FROM HOURLY OBSERVATIONS)

STATION _____ STATION NAME _____ YEARS _____ MONTH _____

CLASS _____ HOURS (L S T) _____

CONDITION _____

SPEED (KNTS) DIR.	1 - 3	4 - 6	7 - 10	11 - 16	17 - 21	22 - 27	28 - 33	34 - 40	41 - 47	48 - 55	≥56	%	MEAN WIND SPEED
N													
NNE													
NE													
ENE													
E													
ESE													
SE													
SSE													
S													
SSW													
SW													
WSW													
W													
WNW													
NW													
NNW													
VARBL													
CALM													

TOTAL NUMBER OF OBSERVATIONS _____

SMOS

SURFACE WINDS

PERCENTAGE FREQUENCY OF WIND DIRECTION AND SPEED (FROM HOURLY OBSERVATIONS)

STATION _____ STATION NAME _____ YEARS _____ MONTH _____

CLASS _____ HOURS L S T _____

CONDITION _____

SPEED (KNTS) DIR.	1 - 3	4 - 6	7 - 10	11 - 16	17 - 21	22 - 27	28 - 33	34 - 40	41 - 47	48 - 55	≥56	%	MEAN WIND SPEED
N													
NNE													
NE													
ENE													
E													
ESE													
SE													
SSE													
S													
SSW													
SW													
WSW													
W													
WNW													
NW													
NNW													
VARBL													
CALM													

TOTAL NUMBER OF OBSERVATIONS _____

3

SURFACE WINDS

PERCENTAGE FREQUENCY OF WIND DIRECTION AND SPEED (FROM HOURLY OBSERVATIONS)

STATION _____ STATION NAME _____ YEARS _____ MONTH _____

CLASS _____ HOURS _____ L.S.T.

CONDITION _____

SPEED (KNTS) DIR.	1 - 3	4 - 6	7 - 10	11 - 16	17 - 21	22 - 27	28 - 33	34 - 40	41 - 47	48 - 55	≥56	%	MEAN WIND SPEED
N													
NNE													
NE													
ENE													
E													
ESE													
SE													
SSE													
S													
SSW													
SW													
WSW													
W													
WNW													
NW													
NNW													
VARBL													
CALM													

TOTAL NUMBER OF OBSERVATIONS _____

SMOS

3

SURFACE WINDS

PERCENTAGE FREQUENCY OF WIND DIRECTION AND SPEED (FROM HOURLY OBSERVATIONS)

STATION

STATION NAME

YEARS

MONTH

CLASS

HOURS (L.S.T.)

CONDITION

SPEED (KNTS) DIR.	1 - 3	4 - 6	7 - 10	11 - 16	17 - 21	22 - 27	28 - 33	34 - 40	41 - 47	48 - 55	≥ 56	%	MEAN WIND SPEED
N													
NNE													
NE													
ENE													
E													
ESE													
SE													
SSE													
S													
SSW													
SW													
WSW													
W													
WNW													
NW													
NNW													
VARBL													
CALM													

TOTAL NUMBER OF OBSERVATIONS

SMOS

3

SURFACE WINDS

PERCENTAGE FREQUENCY OF WIND DIRECTION AND SPEED (FROM HOURLY OBSERVATIONS)

STATION STATION NAME YEARS MONTH

CLASS HOURS . S T

CONDITION

SPEED (KNTS) DIR.	1 - 3	4 - 6	7 - 10	11 - 16	17 - 21	22 - 27	28 - 33	34 - 40	41 - 47	48 - 55	≥56	%	MEAN WIND SPEED
N													
NNE													
NE													
ENE													
E													
ESE													
SE													
SSE													
S													
SSW													
SW													
WSW													
W													
WNW													
NW													
NNW													
VARBL													
CALM													

TOTAL NUMBER OF OBSERVATIONS

SMOS

3

SURFACE WINDS

PERCENTAGE FREQUENCY OF WIND DIRECTION AND SPEED (FROM HOURLY OBSERVATIONS)

STATION | STATION NAME | YEARS | MONTH

CLASS | HOURS L.S.T.

CONDITION

SPEED (KNTS) DIR.	1 - 3	4 - 6	7 - 10	11 - 16	17 - 21	22 - 27	28 - 33	34 - 40	41 - 47	48 - 55	≥56	%	MEAN WIND SPEED
N													
NNE													
NE													
ENE													
E													
ESE													
SE													
SSE													
S													
SSW													
SW													
WSW													
W													
WNW													
NW													
NNW													
VARBL													
CALM													

TOTAL NUMBER OF OBSERVATIONS

SMOS

3

SURFACE WINDS

PERCENTAGE FREQUENCY OF WIND
DIRECTION AND SPEED
(FROM HOURLY OBSERVATIONS)

STATION | STATION NAME | YEARS | MONTH

CLASS | HOURS L.S.T.

CONDITION

SPEED (KNTS) DIR.	1 - 3	4 - 6	7 - 10	11 - 16	17 - 21	22 - 27	28 - 33	34 - 40	41 - 47	48 - 55	≥ 56	%	MEAN WIND SPEED
N													
NNE													
NE													
ENE													
E													
ESE													
SE													
SSE													
S													
SSW													
SW													
WSW													
W													
WNW													
NW													
NNW													
VARBL													
CALM													

TOTAL NUMBER OF OBSERVATIONS

SMOS

3

SURFACE WINDS

PERCENTAGE FREQUENCY OF WIND DIRECTION AND SPEED (FROM HOURLY OBSERVATIONS)

STATION _____ STATION NAME _____ YEARS _____ MONTH _____

CLASS _____ HOURS (L S T) _____

CONDITION _____

SPEED (KNTS) DIR.	1 - 3	4 - 6	7 - 10	11 - 16	17 - 21	22 - 27	28 - 33	34 - 40	41 - 47	48 - 55	≥56	%	MEAN WIND SPEED
N													
NNE													
NE													
ENE													
E													
ESE													
SE													
SSE													
S													
SSW													
SW													
WSW													
W													
WNW													
NW													
NNW													
VARBL													
CALM													

TOTAL NUMBER OF OBSERVATIONS

SMOS

SURFACE WINDS

PERCENTAGE FREQUENCY OF WIND DIRECTION AND SPEED (FROM HOURLY OBSERVATIONS)

STATION _____ STATION NAME _____ YEARS _____ MONTH _____

CLASS _____ HOURS L S T _____

CONDITION _____

SPEED (KNTS) DIR.	1 - 3	4 - 6	7 - 10	11 - 16	17 - 21	22 - 27	28 - 33	34 - 40	41 - 47	48 - 55	≥56	%	MEAN WIND SPEED
N													
NNE													
NE													
ENE													
E													
ESE													
SE													
SSE													
S													
SSW													
SW													
WSW													
W													
WNW													
NW													
NNW													
VARBL													
CALM													

TOTAL NUMBER OF OBSERVATIONS

3

SURFACE WINDS

PERCENTAGE FREQUENCY OF WIND DIRECTION AND SPEED (FROM HOURLY OBSERVATIONS)

STATION _____ STATION NAME _____ YEARS _____ MONTH _____

CLASS _____ HOURS L.S.T. _____

CONDITION _____

SPEED (KNTS) DIR.	1 - 3	4 - 6	7 - 10	11 - 16	17 - 21	22 - 27	28 - 33	34 - 40	41 - 47	48 - 55	≥56	%	MEAN WIND SPEED
N													
NNE													
NE													
ENE													
E													
ESE													
SE													
SSE													
S													
SSW													
SW													
WSW													
W													
WNW													
NW													
NNW													
VARBL													
CALM													

TOTAL NUMBER OF OBSERVATIONS _____

SMOS

3

SURFACE WINDS

PERCENTAGE FREQUENCY OF WIND DIRECTION AND SPEED (FROM HOURLY OBSERVATIONS)

STATION _____ STATION NAME _____ YEARS _____ MONTH _____

CLASS _____ HOURS (L S T) _____

CONDITION _____

SPEED (KNTS) DIR.	1 - 3	4 - 6	7 - 10	11 - 16	17 - 21	22 - 27	28 - 33	34 - 40	41 - 47	48 - 55	≥56	%	MEAN WIND SPEED
N													
NNE													
NE													
ENE													
E													
ESE													
SE													
SSE													
S													
SSW													
SW													
WSW													
W													
WNW													
NW													
NNW													
VARBL													
CALM													

TOTAL NUMBER OF OBSERVATIONS _____

SMOS

SURFACE WINDS

PERCENTAGE FREQUENCY OF WIND DIRECTION AND SPEED (FROM HOURLY OBSERVATIONS)

STATION _____ STATION NAME _____ YEARS _____ MONTH _____

CLASS _____ HOURS (L S T) _____

CONDITION _____

SPEED (KNTS) DIR.	1 - 3	4 - 6	7 - 10	11 - 16	17 - 21	22 - 27	28 - 33	34 - 40	41 - 47	48 - 55	≥56	%	MEAN WIND SPEED
N													
NNE													
NE													
ENE													
E													
ESE													
SE													
SSE													
S													
SSW													
SW													
WSW													
W													
WNW													
NW													
NNW													
VARBL													
CALM													

TOTAL NUMBER OF OBSERVATIONS _____

SMOS

3

SURFACE WINDS

PERCENTAGE FREQUENCY OF WIND DIRECTION AND SPEED (FROM HOURLY OBSERVATIONS)

STATION _____ STATION NAME _____ YEARS _____ MONTH _____

CLASS _____ HOURS (L S T) _____

CONDITION _____

SPEED (KNTS) DIR.	1 - 3	4 - 6	7 - 10	11 - 16	17 - 21	22 - 27	28 - 33	34 - 40	41 - 47	48 - 55	≥56	%	MEAN WIND SPEED
N													
NNE													
NE													
ENE													
E													
ESE													
SE													
SSE													
S													
SSW													
SW													
WSW													
W													
WNW													
NW													
NNW													
VARBL													
CALM													

TOTAL NUMBER OF OBSERVATIONS

SMOS

3

SURFACE WINDS

PERCENTAGE FREQUENCY OF WIND DIRECTION AND SPEED (FROM HOURLY OBSERVATIONS)

STATION _____ STATION NAME _____ YEARS _____ MONTH _____

CLASS _____ HOURS (L S T) _____

CONDITION _____

SPEED (KNTS) DIR.	1 - 3	4 - 6	7 - 10	11 - 16	17 - 21	22 - 27	28 - 33	34 - 40	41 - 47	48 - 55	≥56	%	MEAN WIND SPEED
N													
NNE													
NE													
ENE													
E													
ESE													
SE													
SSE													
S													
SSW													
SW													
WSW													
W													
WNW													
NW													
NNW													
VARBL													
CALM													

TOTAL NUMBER OF OBSERVATIONS _____

SMOS

3

SURFACE WINDS

PERCENTAGE FREQUENCY OF WIND DIRECTION AND SPEED (FROM HOURLY OBSERVATIONS)

STATION _____ STATION NAME _____ YEARS _____ MONTH _____

CLASS _____ HOURS (L S T) _____

CONDITION _____

SPEED (KNTS) DIR.	1 - 3	4 - 6	7 - 10	11 - 16	17 - 21	22 - 27	28 - 33	34 - 40	41 - 47	48 - 55	≥56	%	MEAN WIND SPEED
N													
NNE													
NE													
ENE													
E													
ESE													
SE													
SSE													
S													
SSW													
SW													
WSW													
W													
WNW													
NW													
NNW													
VARBL													
CALM													

TOTAL NUMBER OF OBSERVATIONS _____

SMOS

3

SURFACE WINDS

PERCENTAGE FREQUENCY OF WIND DIRECTION AND SPEED (FROM HOURLY OBSERVATIONS)

STATION _____ STATION NAME _____ YEARS _____ MONTH _____

CLASS _____ HOURS - L S T _____

CONDITION _____

SPEED (KNTS) DIR.	1 - 3	4 - 6	7 - 10	11 - 16	17 - 21	22 - 27	28 - 33	34 - 40	41 - 47	48 - 55	≥56	%	MEAN WIND SPEED
N													
NNE													
NE													
ENE													
E													
ESE													
SE													
SSE													
S													
SSW													
SW													
WSW													
W													
WNW													
NW													
NNW													
VARBL													
CALM													

TOTAL NUMBER OF OBSERVATIONS _____

SMOS

3

SURFACE WINDS

PERCENTAGE FREQUENCY OF WIND DIRECTION AND SPEED (FROM HOURLY OBSERVATIONS)

STATION _____ STATION NAME _____ YEARS _____ MONTH _____

CLASS _____ HOURS L S T _____

CONDITION _____

SPEED (KNTS) DIR.	1 - 3	4 - 6	7 - 10	11 - 16	17 - 21	22 - 27	28 - 33	34 - 40	41 - 47	48 - 55	≥56	%	MEAN WIND SPEED
N													
NNE													
NE													
ENE													
E													
ESE													
SE													
SSE													
S													
SSW													
SW													
WSW													
W													
WNW													
NW													
NNW													
VARBL													
CALM													

TOTAL NUMBER OF OBSERVATIONS _____

SMOS

3

SURFACE WINDS

PERCENTAGE FREQUENCY OF WIND DIRECTION AND SPEED (FROM HOURLY OBSERVATIONS)

STATION STATION NAME YEARS MONTH

CLASS HOURS L.S.T.

CONDITION

SPEED (KNTS) DIR.	1 - 3	4 - 6	7 - 10	11 - 16	17 - 21	22 - 27	28 - 33	34 - 40	41 - 47	48 - 55	≥56	%	MEAN WIND SPEED
N													
NNE													
NE													
ENE													
E													
ESE													
SE													
SSE													
S													
SSW													
SW													
WSW													
W													
WNW													
NW													
NNW													
VARBL													
CALM													

TOTAL NUMBER OF OBSERVATIONS

3

SURFACE WINDS

PERCENTAGE FREQUENCY OF WIND
DIRECTION AND SPEED
(FROM HOURLY OBSERVATIONS)

STATION | STATION NAME | YEARS | MONTH

CLASS | HOURS (L.S.T.)

CONDITION

SPEED (KNTS) DIR.	1 - 3	4 - 6	7 - 10	11 - 16	17 - 21	22 - 27	28 - 33	34 - 40	41 - 47	48 - 55	≥56	%	MEAN WIND SPEED
N													
NNE													
NE													
ENE													
E													
ESE													
SE													
SSE													
S													
SSW													
SW													
WSW													
W													
WNW													
NW													
NNW													
VARBL													
CALM													

TOTAL NUMBER OF OBSERVATIONS

SMOS

3

SURFACE WINDS

PERCENTAGE FREQUENCY OF WIND DIRECTION AND SPEED (FROM HOURLY OBSERVATIONS)

STATION | STATION NAME | YEARS | MONTH

CLASS | HOURS

CONDITION

SPEED (KNTS) DIR.	1 - 3	4 - 6	7 - 10	11 - 16	17 - 21	22 - 27	28 - 33	34 - 40	41 - 47	48 - 55	≥56	%	MEAN WIND SPEED
N													
NNE													
NE													
ENE													
E													
ESE													
SE													
SSE													
S													
SSW													
SW													
WSW													
W													
WNW													
NW													
NNW													
VARBL													
CALM													

TOTAL NUMBER OF OBSERVATIONS

SMOS

3

SURFACE WINDS

PERCENTAGE FREQUENCY OF WIND
DIRECTION AND SPEED
(FROM HOURLY OBSERVATIONS)

STATION | STATION NAME | YEARS | MONTH

CLASS | HOURS L.S.T.

CONDITION

SPEED (KNTS) DIR.	1 - 3	4 - 6	7 - 10	11 - 16	17 - 21	22 - 27	28 - 33	34 - 40	41 - 47	48 - 55	≥56	%	MEAN WIND SPEED
N													
NNE													
NE													
ENE													
E													
ESE													
SE													
SSE													
S													
SSW													
SW													
WSW													
W													
WNW													
NW													
NNW													
VARBL													
CALM													

TOTAL NUMBER OF OBSERVATIONS

SMOS

SURFACE WINDS

PERCENTAGE FREQUENCY OF WIND
DIRECTION AND SPEED
(FROM HOURLY OBSERVATIONS)

STATION | STATION NAME | YEARS | MONTH

CLASS | HOURS (L.S.T.)

CONDITION

SPEED (KNTS) DIR.	1 - 3	4 - 6	7 - 10	11 - 16	17 - 21	22 - 27	28 - 33	34 - 40	41 - 47	48 - 55	≥56	%	MEAN WIND SPEED
N													
NNE													
NE													
ENE													
E													
ESE													
SE													
SSE													
S													
SSW													
SW													
WSW													
W													
WNW													
NW													
NNW													
VARBL													
CALM													

TOTAL NUMBER OF OBSERVATIONS

3

SURFACE WINDS

PERCENTAGE FREQUENCY OF WIND
DIRECTION AND SPEED
(FROM HOURLY OBSERVATIONS)

STATION STATION NAME YEARS MONTH

CLASS HOURS L.S.T.

CONDITION

SPEED (KNTS) DIR.	1 - 3	4 - 6	7 - 10	11 - 16	17 - 21	22 - 27	28 - 33	34 - 40	41 - 47	48 - 55	56	%	MEAN WIND SPEED
N													
NNE													
NE													
ENE													
E													
ESE													
SE													
SSE													
S													
SSW													
SW													
WSW													
W													
WNW													
NW													
NNW													
VARBL													
CALM													

TOTAL NUMBER OF OBSERVATIONS

SMOS

3

SURFACE WINDS

PERCENTAGE FREQUENCY OF WIND DIRECTION AND SPEED (FROM HOURLY OBSERVATIONS)

STATION _____ STATION NAME _____ YEARS _____ MONTH _____

CLASS _____ HOURS (L S T) _____

CONDITION _____

SPEED (KNTS) DIR.	1 - 3	4 - 6	7 - 10	11 - 16	17 - 21	22 - 27	28 - 33	34 - 40	41 - 47	48 - 55	≥56	%	MEAN WIND SPEED
N													
NNE													
NE													
ENE													
E													
ESE													
SE													
SSE													
S													
SSW													
SW													
WSW													
W													
WNW													
NW													
NNW													
VARBL													
CALM													

TOTAL NUMBER OF OBSERVATIONS _____

SMOS

3

SURFACE WINDS

PERCENTAGE FREQUENCY OF WIND DIRECTION AND SPEED (FROM HOURLY OBSERVATIONS)

STATION STATION NAME YEARS MONTH

CLASS HOURS L S T

CONDITION

SPEED (KNTS) DIR.	1 - 3	4 - 6	7 - 10	11 - 16	17 - 21	22 - 27	28 - 33	34 - 40	41 - 47	48 - 55	≥56	%	MEAN WIND SPEED
N													
NNE													
NE													
ENE													
E													
ESE													
SE													
SSE													
S													
SSW													
SW													
WSW													
W													
WNW													
NW													
NNW													
VARBL													
CALM													

TOTAL NUMBER OF OBSERVATIONS

SMOS

3

SURFACE WINDS

PERCENTAGE FREQUENCY OF WIND DIRECTION AND SPEED (FROM HOURLY OBSERVATIONS)

STATION _____ STATION NAME _____ YEARS _____ MONTH _____

CLASS _____ HOURS (L S T) _____

CONDITION _____

SPEED (KNTS) DIR.	1 - 3	4 - 6	7 - 10	11 - 16	17 - 21	22 - 27	28 - 33	34 - 40	41 - 47	48 - 55	≥56	%	MEAN WIND SPEED
N													
NNE													
NE													
ENE													
E													
ESE													
SE													
SSE													
S													
SSW													
SW													
WSW													
W													
WNW													
NW													
NNW													
VARBL													
CALM													

TOTAL NUMBER OF OBSERVATIONS _____

SMOS

3

SURFACE WINDS

PERCENTAGE FREQUENCY OF WIND DIRECTION AND SPEED (FROM HOURLY OBSERVATIONS)

STATION _____ STATION NAME _____ YEARS _____ MONTH _____

CLASS _____ HOURS (L S T _____

CONDITION _____

SPEED (KNTS) DIR.	1 - 3	4 - 6	7 - 10	11 - 16	17 - 21	22 - 27	28 - 33	34 - 40	41 - 47	48 - 55	≥56	%	MEAN WIND SPEED
N													
NNE													
NE													
ENE													
E													
ESE													
SE													
SSE													
S													
SSW													
SW													
WSW													
W													
WNW													
NW													
NNW													
VARBL													
CALM													

TOTAL NUMBER OF OBSERVATIONS _____

SMOS

3

SURFACE WINDS

PERCENTAGE FREQUENCY OF WIND DIRECTION AND SPEED (FROM HOURLY OBSERVATIONS)

STATION _____ STATION NAME _____ YEARS _____ MONTH _____

CLASS _____ HOURS (L S T) _____

CONDITION _____

SPEED (KNTS) DIR.	1 - 3	4 - 6	7 - 10	11 - 16	17 - 21	22 - 27	28 - 33	34 - 40	41 - 47	48 - 55	≥56	%	MEAN WIND SPEED
N													
NNE													
NE													
ENE													
E													
ESE													
SE													
SSE													
S													
SSW													
SW													
WSW													
W													
WNW													
NW													
NNW													
VARBL													
CALM													

TOTAL NUMBER OF OBSERVATIONS _____

SMOS

3

SURFACE WINDS

PERCENTAGE FREQUENCY OF WIND DIRECTION AND SPEED (FROM HOURLY OBSERVATIONS)

STATION _____ STATION NAME _____ YEARS _____ MONTH _____

CLASS _____ HOURS L S T _____

CONDITION _____

SPEED (KNTS) DIR.	1 - 3	4 - 6	7 - 10	11 - 16	17 - 21	22 - 27	28 - 33	34 - 40	41 - 47	48 - 55	≥56	%	MEAN WIND SPEED
N													
NNE													
NE													
ENE													
E													
ESE													
SE													
SSE													
S													
SSW													
SW													
WSW													
W													
WNW													
NW													
NNW													
VARBL													
CALM													

TOTAL NUMBER OF OBSERVATIONS _____

SMOS

3

SURFACE WINDS

PERCENTAGE FREQUENCY OF WIND DIRECTION AND SPEED (FROM HOURLY OBSERVATIONS)

STATION _____ STATION NAME _____ YEARS _____ MONTH _____

CLASS _____ HOURS (L S T) _____

CONDITION _____

SPEED (KNTS) DIR.	1 - 3	4 - 6	7 - 10	11 - 16	17 - 21	22 - 27	28 - 33	34 - 40	41 - 47	48 - 55	≥56	%	MEAN WIND SPEED
N													
NNE													
NE													
ENE													
E													
ESE													
SE													
SSE													
S													
SSW													
SW													
WSW													
W													
WNW													
NW													
NNW													
VARBL													
CALM													

TOTAL NUMBER OF OBSERVATIONS _____

SMOS

H
3

SURFACE WINDS

PERCENTAGE FREQUENCY OF WIND DIRECTION AND SPEED (FROM HOURLY OBSERVATIONS)

STATION _____ STATION NAME _____ YEARS _____ MONTH _____

CLASS _____ HOURS (L S T _____

CONDITION _____

SPEED (KNTS) DIR.	1 - 3	4 - 6	7 - 10	11 - 16	17 - 21	22 - 27	28 - 33	34 - 40	41 - 47	48 - 55	≥56	%	MEAN WIND SPEED
N													
NNE													
NE													
ENE													
E													
ESE													
SE													
SSE													
S													
SSW													
SW													
WSW													
W													
WNW													
NW													
NNW													
VARBL													
CALM													

TOTAL NUMBER OF OBSERVATIONS _____

SMOS

SURFACE WINDS

PERCENTAGE FREQUENCY OF WIND DIRECTION AND SPEED (FROM HOURLY OBSERVATIONS)

STATION STATION NAME YEARS MONTH

CLASS HOURS (L S T)

CONDITION

SPEED (KNTS) DIR.	1 - 3	4 - 6	7 - 10	11 - 16	17 - 21	22 - 27	28 - 33	34 - 40	41 - 47	48 - 55	≥56	%	MEAN WIND SPEED
N													
NNE													
NE													
ENE													
E													
ESE													
SE													
SSE													
S													
SSW													
SW													
WSW													
W													
WNW													
NW													
NNW													
VARBL													
CALM													

TOTAL NUMBER OF OBSERVATIONS

3

SURFACE WINDS

PERCENTAGE FREQUENCY OF WIND DIRECTION AND SPEED (FROM HOURLY OBSERVATIONS)

STATION | STATION NAME | YEARS | MONTH

CLASS | HOURS L.S.T.

CONDITION

SPEED (KNTS) DIR	1 - 3	4 - 6	7 - 10	11 - 16	17 - 21	22 - 27	28 - 33	34 - 40	41 - 47	48 - 55	≥56	%	MEAN WIND SPEED
N													
NNE													
NE													
ENE													
E													
ESE													
SE													
SSE													
S													
SSW													
SW													
WSW													
W													
WNW													
NW													
NNW													
VARBL													
CALM													

TOTAL NUMBER OF OBSERVATIONS

SMOS

SURFACE WINDS

PERCENTAGE FREQUENCY OF WIND
DIRECTION AND SPEED
(FROM HOURLY OBSERVATIONS)

STATION | STATION NAME | YEARS | MONTH

CLASS | HOURS (L.S.T.)

CONDITION

SPEED (KNTS) DIR.	1 - 3	4 - 6	7 - 10	11 - 16	17 - 21	22 - 27	28 - 33	34 - 40	41 - 47	48 - 55	≥56	%	MEAN WIND SPEED
N													
NNE													
NE													
ENE													
E													
ESE													
SE													
SSE													
S													
SSW													
SW													
WSW													
W													
WNW													
NW													
NNW													
VARBL													
CALM													

TOTAL NUMBER OF OBSERVATIONS

3

SURFACE WINDS

PERCENTAGE FREQUENCY OF WIND
DIRECTION AND SPEED
(FROM HOURLY OBSERVATIONS)

STATION STATION NAME YEARS MONTH

CLASS HOURS L.S.T.

CONDITION

SPEED (KNTS) D R	1 - 3	4 - 6	7 - 10	11 - 16	17 - 21	22 - 27	28 - 33	34 - 40	41 - 47	48 - 55	≥ 56	%	MEAN WIND SPEED
N													
NNE													
NE													
ENE													
E													
ESE													
SE													
SSE													
S													
SSW													
SW													
WSW													
W													
WNW													
NW													
NNW													
VARBL													
CALM													

TOTAL NUMBER OF OBSERVATIONS

5M035

AD-A150 381 SUMMARY OF METEOROLOGICAL OBSERVATIONS SURFACE (SMOS) 2/4
MIRAMAR CALIFORNIA(U) NAVAL OCEANOGRPPHY COMMAND
DETACHMENT ASHEVILLE NC OCT 83

UNCLASSIFIED F/G 4/2 NL

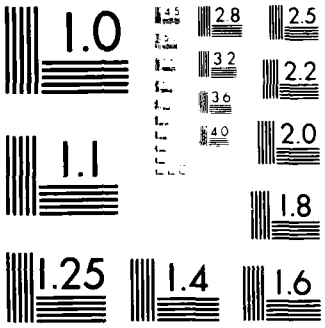

MICROCOPY RESOLUTION TEST CHART
NATIONAL BUREAU OF STANDARDS-1963-A

E
3

NAVAL WEATHER SERVICE
DETACHMENT
ASHEVILLE, NC

SURFACE WINDS

PERCENTAGE FREQUENCY OF WIND DIRECTION AND SPEED (FROM HOURLY OBSERVATIONS)

STATION: [illegible] STATION NAME: [illegible] YEARS: [illegible] MONTH: [illegible]

CLASS: [illegible] HOURS (LST): [illegible]

CONDITION:

SPEED (KNTS) DIR.	1 - 3	4 - 6	7 - 10	11 - 16	17 - 21	22 - 27	28 - 33	34 - 40	41 - 47	48 - 55	≥56	%	MEAN WIND SPEED
N	[illegible]	[illegible]										[illegible]	[illegible]
NNE	[illegible]											[illegible]	[illegible]
NE	[illegible]											[illegible]	[illegible]
ENE			[illegible]									[illegible]	[illegible]
E													
ESE													
SE	[illegible]											[illegible]	[illegible]
SSE	[illegible]											[illegible]	[illegible]
S	[illegible]	[illegible]	[illegible]	[illegible]								[illegible]	[illegible]
SSW	[illegible]	[illegible]	[illegible]	[illegible]								[illegible]	[illegible]
SW	[illegible]	[illegible]	[illegible]	[illegible]								[illegible]	[illegible]
WSW	[illegible]	[illegible]	[illegible]		[illegible]							[illegible]	[illegible]
W	[illegible]	[illegible]	[illegible]	[illegible]								[illegible]	[illegible]
WNW	[illegible]	[illegible]	[illegible]	[illegible]								[illegible]	[illegible]
NW	[illegible]	[illegible]	[illegible]	[illegible]								[illegible]	[illegible]
NNW	[illegible]	[illegible]	[illegible]	[illegible]								[illegible]	[illegible]
VARBL													
CALM												[illegible]	
	[illegible]	[illegible]	[illegible]	[illegible]	[illegible]							[illegible]	[illegible]

TOTAL NUMBER OF OBSERVATIONS [illegible]

SMOS

3

SURFACE WINDS

PERCENTAGE FREQUENCY OF WIND DIRECTION AND SPEED (FROM HOURLY OBSERVATIONS)

STATION _____ STATION NAME _____ YEARS _____ MONTH _____

CLASS _____ HOURS (LST) _____

CONDITION _____

SPEED (KNTS) DIR.	1 - 3	4 - 6	7 - 10	11 - 16	17 - 21	22 - 27	28 - 33	34 - 40	41 - 47	48 - 55	≥56	%	MEAN WIND SPEED
N		•	•									•	7.
NNE				•								•	11.[illegible]
NE													
ENE													
E													
ESE													
SE													
SSE		•	•									•	[illegible].5
S	•	1.	•	•								[illegible]	[illegible]
SSW	•	[illegible]	1.	1.								[illegible]	5.[illegible]
SW	1.	4.	[illegible]	[illegible]								11.	7.1
WSW	•	•	•	1.								17.	7.[illegible]
W	•	11.	11.	4.								[illegible]	7.[illegible]
WNW	•	.1	1.	1.								1.	7.[illegible]
NW	•	[illegible]	[illegible]	[illegible]								11.	7.[illegible]
NNW		1.	1.	•								[illegible]	[illegible]
VARBL													
CALM												•	
	[illegible]	[illegible]	37.1	1[illegible]								1[illegible]	7.7

TOTAL NUMBER OF OBSERVATIONS _____

SMOS

3

SURFACE WINDS

PERCENTAGE FREQUENCY OF WIND DIRECTION AND SPEED (FROM HOURLY OBSERVATIONS)

STATION _____ STATION NAME _____ YEARS _____ MONTH _____

CLASS _____ HOURS (L S T) _____

CONDITION _____

SPEED (KNTS) DIR.	1 - 3	4 - 6	7 - 10	11 - 16	17 - 21	22 - 27	28 - 33	34 - 40	41 - 47	48 - 55	≥56	%	MEAN WIND SPEED
N													
NNE													
NE													
ENE													
E													
ESE													
SE													
SSE													
S	[illegible]		[illegible]	[illegible]								[illegible]	[illegible]
SSW	[illegible]	[illegible]	[illegible]	[illegible]								[illegible]	[illegible]
SW	[illegible]	[illegible]	[illegible]									[illegible]	[illegible]
WSW	[illegible]	[illegible]	[illegible]	[illegible]	[illegible]							[illegible]	[illegible]
W	[illegible]	[illegible]	[illegible]	[illegible]								[illegible]	[illegible]
WNW	[illegible]	[illegible]	[illegible]	[illegible]								[illegible]	[illegible]
NW	[illegible]	[illegible]	[illegible]	[illegible]								[illegible]	[illegible]
NNW	[illegible]	[illegible]	[illegible]	[illegible]								[illegible]	[illegible]
VARBL													
CALM												[illegible]	
	[illegible]	[illegible]	[illegible]	[illegible]	[illegible]							[illegible]	[illegible]

TOTAL NUMBER OF OBSERVATIONS _____

SMOS

3

NAVAL WEATHER SERVICE
DETACHMENT
ASHEVILLE, NC

SURFACE WINDS

PERCENTAGE FREQUENCY OF WIND DIRECTION AND SPEED (FROM HOURLY OBSERVATIONS)

STATION _____ STATION NAME _____ YEARS _____ MONTH _____

CLASS _____ HOURS (L S T _____

CONDITION _____

SPEED (KNTS) DIR.	1 - 3	4 - 6	7 - 10	11 - 16	17 - 21	22 - 27	28 - 33	34 - 40	41 - 47	48 - 55	≥56	%	MEAN WIND SPEED
N	[illegible]	[illegible]		[illegible]								[illegible]	[illegible]
NNE													
NE													
ENE													
E													
ESE													
SE													
SSE													
S	[illegible]	[illegible]	[illegible]									[illegible]	[illegible]
SSW	[illegible]	[illegible]	[illegible]									[illegible]	[illegible]
SW	[illegible]	[illegible]	[illegible]									[illegible]	[illegible]
WSW	[illegible]	[illegible]	[illegible]									[illegible]	[illegible]
W	[illegible]	[illegible]	[illegible]									[illegible]	[illegible]
WNW	[illegible]	[illegible]	[illegible]	[illegible]								[illegible]	[illegible]
NW	[illegible]	[illegible]	[illegible]									[illegible]	[illegible]
NNW	[illegible]	[illegible]	[illegible]									[illegible]	[illegible]
VARBL													
CALM												[illegible]	
	[illegible]	[illegible]	[illegible]	[illegible]								[illegible]	[illegible]

TOTAL NUMBER OF OBSERVATIONS _____

SMOS

3

NAVAL WEATHER SERVICE
DETACHMENT
ASHEVILLE, NC

SURFACE WINDS

PERCENTAGE FREQUENCY OF WIND DIRECTION AND SPEED (FROM HOURLY OBSERVATIONS)

STATION _____ STATION NAME _____ YEARS _____ MONTH _____

CLASS _____ HOURS (L S T _____

CONDITION _____

SPEED (KNTS) DIR.	1 - 3	4 - 6	7 - 10	11 - 16	17 - 21	22 - 27	28 - 33	34 - 40	41 - 47	48 - 55	≥56	%	MEAN WIND SPEED
N	[illegible]	[illegible]	[illegible]									[illegible]	[illegible]
NNE		[illegible]										[illegible]	[illegible]
NE		[illegible]										[illegible]	[illegible]
ENE	[illegible]	[illegible]										[illegible]	[illegible]
E	[illegible]	[illegible]										[illegible]	[illegible]
ESE	[illegible]	[illegible]										[illegible]	[illegible]
SE	[illegible]	[illegible]										[illegible]	[illegible]
SSE	[illegible]	[illegible]	[illegible]									[illegible]	[illegible]
S	[illegible]	[illegible]	[illegible]	[illegible]								[illegible]	[illegible]
SSW	[illegible]	[illegible]	[illegible]									[illegible]	[illegible]
SW	[illegible]	[illegible]	[illegible]									[illegible]	[illegible]
WSW	[illegible]	[illegible]	[illegible]									[illegible]	[illegible]
W	[illegible]	[illegible]	[illegible]									[illegible]	[illegible]
WNW	[illegible]	[illegible]		[illegible]								[illegible]	[illegible]
NW	[illegible]	[illegible]	[illegible]									[illegible]	[illegible]
NNW	[illegible]	[illegible]	[illegible]									[illegible]	[illegible]
VARBL													
CALM												[illegible]	
	[illegible]	[illegible]	[illegible]	[illegible]								[illegible]	[illegible]

TOTAL NUMBER OF OBSERVATIONS _____

SMOS

3

NAVAL WEATHER SERVICE
DETACHMENT
ASHEVILLE, NC

SURFACE WINDS

PERCENTAGE FREQUENCY OF WIND DIRECTION AND SPEED (FROM HOURLY OBSERVATIONS)

STATION: [illegible]

STATION NAME: [illegible]

YEARS: [illegible]

MONTH: [illegible]

CLASS: [illegible]

HOURS (L S T): ALL

CONDITION:

SPEED (KNTS) DIR.	1 - 3	4 - 6	7 - 10	11 - 16	17 - 21	22 - 27	28 - 33	34 - 40	41 - 47	48 - 55	≥56	%	MEAN WIND SPEED
N	[illegible]	[illegible]	[illegible]	[illegible]								[illegible]	[illegible]
NNE	[illegible]	[illegible]	[illegible]	[illegible]								[illegible]	[illegible]
NE	[illegible]	[illegible]	[illegible]									[illegible]	[illegible]
ENE	[illegible]	[illegible]	[illegible]									1.[illegible]	[illegible]
E	.4	[illegible]	[illegible]									4.[illegible]	[illegible]
ESE	1.[illegible]	[illegible]	[illegible]									[illegible]	[illegible]
SE	[illegible]	[illegible]	[illegible]	[illegible]								1.[illegible]	[illegible]
SSE	1.[illegible]	[illegible]	[illegible]									[illegible]	[illegible]
S	[illegible]	1.[illegible]	1.[illegible]	[illegible]								[illegible]	[illegible]
SSW	[illegible]	[illegible]	1.[illegible]	[illegible]								5.[illegible]	[illegible]
SW	[illegible]	[illegible]	1.[illegible]	[illegible]								[illegible]	[illegible]
WSW	[illegible]	[illegible]	1.[illegible]	[illegible]	[illegible]							7.[illegible]	[illegible]
W	[illegible]	[illegible]	[illegible]	1.1								1.[illegible]	[illegible]
WNW	[illegible]	[illegible]	[illegible]	[illegible]	[illegible]							11.1	[illegible]
NW	[illegible]	[illegible]	[illegible]	[illegible]								7.[illegible]	[illegible]
NNW	[illegible]	1.[illegible]	[illegible]	[illegible]								[illegible]	4.[illegible]
VARBL													
CALM												1.[illegible]	
	[illegible]	[illegible]	17.[illegible]	[illegible]	[illegible]							1[illegible]	4.[illegible]

TOTAL NUMBER OF OBSERVATIONS [illegible]

SMOS

SURFACE WINDS

PERCENTAGE FREQUENCY OF WIND DIRECTION AND SPEED (FROM HOURLY OBSERVATIONS)

STATION _____ STATION NAME _____ YEARS _____ MONTH _____

CLASS _____ HOURS (L S T) _____

CONDITION _____

SPEED (KNTS) DIR.	1 - 3	4 - 6	7 - 10	11 - 16	17 - 21	22 - 27	28 - 33	34 - 40	41 - 47	48 - 55	≥56	%	MEAN WIND SPEED
N	[illegible]	[illegible]	[illegible]									[illegible]	[illegible]
NNE	[illegible]	[illegible]										[illegible]	[illegible]
NE	[illegible]											[illegible]	[illegible]
ENE	[illegible]											[illegible]	[illegible]
E	[illegible]	[illegible]										[illegible]	[illegible]
ESE	[illegible]	[illegible]										[illegible]	[illegible]
SE	[illegible]	[illegible]										[illegible]	[illegible]
SSE	[illegible]	[illegible]										[illegible]	[illegible]
S	[illegible]	[illegible]	[illegible]									[illegible]	[illegible]
SSW	[illegible]	[illegible]										[illegible]	[illegible]
SW	[illegible]	[illegible]										[illegible]	[illegible]
WSW	[illegible]	[illegible]										[illegible]	[illegible]
W	[illegible]	[illegible]	[illegible]									[illegible]	[illegible]
WNW	[illegible]	[illegible]										[illegible]	[illegible]
NW	[illegible]	[illegible]										[illegible]	[illegible]
NNW	[illegible]	[illegible]	[illegible]									[illegible]	[illegible]
VARBL													
CALM												[illegible]	
	[illegible]	[illegible]	[illegible]									[illegible]	[illegible]

TOTAL NUMBER OF OBSERVATIONS _____

SMOS

3

NAVAL WEATHER SERVICE
DETACHMENT
ASHEVILLE, NC

SURFACE WINDS

PERCENTAGE FREQUENCY OF WIND DIRECTION AND SPEED (FROM HOURLY OBSERVATIONS)

STATION _____ STATION NAME _____ YEARS _____ MONTH _____

CLASS _____ HOURS (LST) _____

CONDITION _____

SPEED (KNTS) DIR.	1 - 3	4 - 6	7 - 10	11 - 16	17 - 21	22 - 27	28 - 33	34 - 40	41 - 47	48 - 55	≥56	%	MEAN WIND SPEED
N	[illegible]	[illegible]										[illegible]	[illegible]
NNE	[illegible]	[illegible]										[illegible]	[illegible]
NE	[illegible]	[illegible]										[illegible]	[illegible]
ENE	[illegible]	[illegible]										[illegible]	[illegible]
E	[illegible]	[illegible]										[illegible]	[illegible]
ESE	[illegible]	[illegible]	[illegible]									[illegible]	[illegible]
SE	[illegible]	[illegible]										[illegible]	[illegible]
SSE	[illegible]	[illegible]										[illegible]	[illegible]
S	[illegible]	[illegible]	[illegible]									[illegible]	[illegible]
SSW	[illegible]	[illegible]										[illegible]	[illegible]
SW	[illegible]	[illegible]	[illegible]									[illegible]	[illegible]
WSW	[illegible]											[illegible]	[illegible]
W	[illegible]	[illegible]	[illegible]									[illegible]	[illegible]
WNW	[illegible]	[illegible]										[illegible]	[illegible]
NW	[illegible]	[illegible]										[illegible]	[illegible]
NNW	[illegible]	[illegible]	[illegible]									[illegible]	[illegible]
VARBL													
CALM												[illegible]	
	[illegible]	[illegible]	[illegible]									[illegible]	[illegible]

TOTAL NUMBER OF OBSERVATIONS _____

SMOS

SURFACE WINDS

PERCENTAGE FREQUENCY OF WIND DIRECTION AND SPEED (FROM HOURLY OBSERVATIONS)

STATION _____ STATION NAME _____ YEARS _____ MONTH _____

CLASS _____ HOURS (L S T) _____

CONDITION _____

SPEED (KNTS) DIR.	1 - 3	4 - 6	7 - 10	11 - 16	17 - 21	22 - 27	28 - 33	34 - 40	41 - 47	48 - 55	≥56	%	MEAN WIND SPEED
N	[illegible]	[illegible]	[illegible]									[illegible]	[illegible]
NNE	[illegible]	[illegible]										[illegible]	[illegible]
NE	[illegible]											[illegible]	[illegible]
ENE	[illegible]		[illegible]									[illegible]	[illegible]
E	[illegible]	[illegible]										[illegible]	[illegible]
ESE	[illegible]											[illegible]	[illegible]
SE	[illegible]	[illegible]										[illegible]	[illegible]
SSE	[illegible]	[illegible]	[illegible]									[illegible]	[illegible]
S	[illegible]	[illegible]	[illegible]									[illegible]	[illegible]
SSW	[illegible]	[illegible]	[illegible]									[illegible]	[illegible]
SW	[illegible]	[illegible]	[illegible]									[illegible]	[illegible]
WSW	[illegible]	[illegible]	[illegible]									[illegible]	[illegible]
W	[illegible]	[illegible]	[illegible]									[illegible]	[illegible]
WNW	[illegible]											[illegible]	[illegible]
NW	[illegible]	[illegible]	[illegible]									[illegible]	[illegible]
NNW	[illegible]	[illegible]										[illegible]	[illegible]
VARBL													
CALM												[illegible]	
	[illegible]	[illegible]	[illegible]									[illegible]	[illegible]

TOTAL NUMBER OF OBSERVATIONS _____

3

SURFACE WINDS

PERCENTAGE FREQUENCY OF WIND DIRECTION AND SPEED (FROM HOURLY OBSERVATIONS)

STATION | STATION NAME | YEARS | MONTH

CLASS | HOURS (L S T)

CONDITION

SPEED (KNTS) DIR.	1 - 3	4 - 6	7 - 10	11 - 16	17 - 21	22 - 27	28 - 33	34 - 40	41 - 47	48 - 55	≥56	%	MEAN WIND SPEED
N													
NNE													
NE													
ENE													
E													
ESE													
SE													
SSE													
S													
SSW													
SW													
WSW													
W													
WNW													
NW													
NNW													
VARBL													
CALM													

TOTAL NUMBER OF OBSERVATIONS

SMOS

3

SURFACE WINDS

PERCENTAGE FREQUENCY OF WIND DIRECTION AND SPEED (FROM HOURLY OBSERVATIONS)

STATION _____ STATION NAME _____ YEARS _____ MONTH _____

CLASS _____ HOURS (L S T) _____

CONDITION _____

SPEED (KNTS) DIR.	1 - 3	4 - 6	7 - 10	11 - 16	17 - 21	22 - 27	28 - 33	34 - 40	41 - 47	48 - 55	≥56	%	MEAN WIND SPEED
N													
NNE													
NE													
ENE													
E													
ESE													
SE													
SSE													
S													
SSW													
SW													
WSW													
W													
WNW													
NW													
NNW													
VARBL													
CALM													

TOTAL NUMBER OF OBSERVATIONS _____

SMOS

3

SURFACE WINDS

PERCENTAGE FREQUENCY OF WIND DIRECTION AND SPEED (FROM HOURLY OBSERVATIONS)

STATION | STATION NAME | YEARS | MONTH

CLASS | HOURS (L S T)

CONDITION

SPEED (KNTS) DIR.	1 - 3	4 - 6	7 - 10	11 - 16	17 - 21	22 - 27	28 - 33	34 - 40	41 - 47	48 - 55	≥56	%	MEAN WIND SPEED
N													
NNE													
NE													
ENE													
E													
ESE													
SE													
SSE													
S													
SSW													
SW													
WSW													
W													
WNW													
NW													
NNW													
VARBL													
CALM													

TOTAL NUMBER OF OBSERVATIONS

SMOS

3

SURFACE WINDS

PERCENTAGE FREQUENCY OF WIND DIRECTION AND SPEED (FROM HOURLY OBSERVATIONS)

STATION _____ STATION NAME _____ YEARS _____ MONTH _____

CLASS _____ HOURS (L S T) _____

CONDITION _____

SPEED (KNTS) DIR.	1 - 3	4 - 6	7 - 10	11 - 16	17 - 21	22 - 27	28 - 33	34 - 40	41 - 47	48 - 55	≥56	%	MEAN WIND SPEED
N													
NNE													
NE													
ENE													
E													
ESE													
SE													
SSE													
S													
SSW													
SW													
WSW													
W													
WNW													
NW													
NNW													
VARBL													
CALM													

TOTAL NUMBER OF OBSERVATIONS _____

SMOS

3

SURFACE WINDS

PERCENTAGE FREQUENCY OF WIND DIRECTION AND SPEED (FROM HOURLY OBSERVATIONS)

STATION _____ STATION NAME _____ YEARS _____ MONTH _____

CLASS _____ HOURS (L S T) _____

CONDITION _____

SPEED (KNTS) DIR.	1 - 3	4 - 6	7 - 10	11 - 16	17 - 21	22 - 27	28 - 33	34 - 40	41 - 47	48 - 55	≥56	%	MEAN WIND SPEED
N													
NNE													
NE													
ENE													
E													
ESE													
SE													
SSE													
S													
SSW													
SW													
WSW													
W													
WNW													
NW													
NNW													
VARBL													
CALM													

TOTAL NUMBER OF OBSERVATIONS _____

SMOS

SURFACE WINDS

PERCENTAGE FREQUENCY OF WIND DIRECTION AND SPEED (FROM HOURLY OBSERVATIONS)

STATION _____ STATION NAME _____ YEARS _____ MONTH _____

CLASS _____ HOURS (LST) ALL

CONDITION _____

SPEED (KNTS) DIR.	1 - 3	4 - 6	7 - 10	11 - 16	17 - 21	22 - 27	28 - 33	34 - 40	41 - 47	48 - 55	≥56	%	MEAN WIND SPEED
N													
NNE													
NE													
ENE													
E													
ESE													
SE													
SSE													
S													
SSW													
SW													
WSW													
W													
WNW													
NW													
NNW													
VARBL													
CALM													

TOTAL NUMBER OF OBSERVATIONS _____

SMOS

3

SURFACE WINDS

PERCENTAGE FREQUENCY OF WIND DIRECTION AND SPEED (FROM HOURLY OBSERVATIONS)

STATION STATION NAME YEARS MONTH

CLASS HOURS (L S T)

CONDITION

SPEED (KNTS) DIR.	1 - 3	4 - 6	7 - 10	11 - 16	17 - 21	22 - 27	28 - 33	34 - 40	41 - 47	48 - 55	≥56	%	MEAN WIND SPEED
N													
NNE													
NE													
ENE													
E													
ESE													
SE													
SSE													
S													
SSW													
SW													
WSW													
W													
WNW													
NW													
NNW													
VARBL													
CALM													

TOTAL NUMBER OF OBSERVATIONS

SMOS

3

SURFACE WINDS

PERCENTAGE FREQUENCY OF WIND DIRECTION AND SPEED (FROM HOURLY OBSERVATIONS)

STATION _____ STATION NAME _____ YEARS _____ MONTH _____

CLASS _____ HOURS (L S T) _____

CONDITION _____

SPEED (KNTS) DIR.	1 - 3	4 - 6	7 - 10	11 - 16	17 - 21	22 - 27	28 - 33	34 - 40	41 - 47	48 - 55	≥56	%	MEAN WIND SPEED
N													
NNE													
NE													
ENE													
E													
ESE													
SE													
SSE													
S													
SSW													
SW													
WSW													
W													
WNW													
NW													
NNW													
VARBL													
CALM													

TOTAL NUMBER OF OBSERVATIONS _____

SMOS

3

SURFACE WINDS

PERCENTAGE FREQUENCY OF WIND DIRECTION AND SPEED (FROM HOURLY OBSERVATIONS)

STATION _____ STATION NAME _____ YEARS _____ MONTH _____

CLASS _____ HOURS (L S T) _____

CONDITION _____

SPEED (KNTS) DIR.	1 - 3	4 - 6	7 - 10	11 - 16	17 - 21	22 - 27	28 - 33	34 - 40	41 - 47	48 - 55	≥56	%	MEAN WIND SPEED
N	[illegible]	[illegible]										[illegible]	[illegible]
NNE	[illegible]	[illegible]	[illegible]									[illegible]	[illegible]
NE	[illegible]	[illegible]										[illegible]	[illegible]
ENE													
E	[illegible]	[illegible]										[illegible]	[illegible]
ESE	[illegible]											[illegible]	[illegible]
SE	[illegible]	[illegible]	[illegible]									[illegible]	[illegible]
SSE	[illegible]	[illegible]										[illegible]	[illegible]
S	[illegible]	[illegible]	[illegible]									[illegible]	[illegible]
SSW	[illegible]	[illegible]	[illegible]									[illegible]	[illegible]
SW	[illegible]	[illegible]										[illegible]	[illegible]
WSW	[illegible]	[illegible]										[illegible]	[illegible]
W	[illegible]	[illegible]										[illegible]	[illegible]
WNW	[illegible]											[illegible]	[illegible]
NW	[illegible]	[illegible]	[illegible]									[illegible]	[illegible]
NNW	[illegible]	[illegible]										[illegible]	[illegible]
VARBL													
CALM												[illegible]	
	[illegible]	[illegible]	[illegible]									[illegible]	[illegible]

TOTAL NUMBER OF OBSERVATIONS [illegible]

SMOS

E
3

SURFACE WINDS

PERCENTAGE FREQUENCY OF WIND DIRECTION AND SPEED (FROM HOURLY OBSERVATIONS)

STATION _____ STATION NAME _____ YEARS _____ MONTH _____

CLASS _____ HOURS (L S T) _____

CONDITION _____

SPEED (KNTS) DIR.	1 - 3	4 - 6	7 - 10	11 - 16	17 - 21	22 - 27	28 - 33	34 - 40	41 - 47	48 - 55	≥56	%	MEAN WIND SPEED
N													
NNE													
NE													
ENE													
E													
ESE													
SE													
SSE													
S													
SSW													
SW													
WSW													
W													
WNW													
NW													
NNW													
VARBL													
CALM													

TOTAL NUMBER OF OBSERVATIONS _____

SMOS

3

SURFACE WINDS

PERCENTAGE FREQUENCY OF WIND DIRECTION AND SPEED (FROM HOURLY OBSERVATIONS)

STATION _____ STATION NAME _____ YEARS _____ MONTH _____

CLASS _____ HOURS L S T _____

CONDITION _____

SPEED (KNTS) DIR.	1 - 3	4 - 6	7 - 10	11 - 16	17 - 21	22 - 27	28 - 33	34 - 40	41 - 47	48 - 55	≥56	%	MEAN WIND SPEED
N													
NNE													
NE													
ENE													
E													
ESE													
SE													
SSE													
S													
SSW													
SW													
WSW													
W													
WNW													
NW													
NNW													
VARBL													
CALM													

TOTAL NUMBER OF OBSERVATIONS _____

SMOS

E
3

SURFACE WINDS

PERCENTAGE FREQUENCY OF WIND DIRECTION AND SPEED (FROM HOURLY OBSERVATIONS)

STATION _____ STATION NAME _____ YEARS _____ MONTH _____

CLASS _____

HOURS L S T _____

CONDITION _____

SPEED (KNTS) DIR.	1 - 3	4 - 6	7 - 10	11 - 16	17 - 21	22 - 27	28 - 33	34 - 40	41 - 47	48 - 55	≥56	%	MEAN WIND SPEED
N													
NNE													
NE													
ENE													
E													
ESE													
SE													
SSE													
S													
SSW													
SW													
WSW													
W													
WNW													
NW													
NNW													
VARBL													
CALM													

TOTAL NUMBER OF OBSERVATIONS _____

SMOS

3

SURFACE WINDS

PERCENTAGE FREQUENCY OF WIND DIRECTION AND SPEED (FROM HOURLY OBSERVATIONS)

STATION _____ STATION NAME _____ YEARS _____ MONTH _____

CLASS _____ HOURS (L S T) _____

CONDITION _____

SPEED (KNTS) DIR.	1 - 3	4 - 6	7 - 10	11 - 16	17 - 21	22 - 27	28 - 33	34 - 40	41 - 47	48 - 55	≥56	%	MEAN WIND SPEED
N													
NNE													
NE													
ENE													
E													
ESE													
SE													
SSE													
S													
SSW													
SW													
WSW													
W													
WNW													
NW													
NNW													
VARBL													
CALM													

TOTAL NUMBER OF OBSERVATIONS _____

SMOS

3

SURFACE WINDS

PERCENTAGE FREQUENCY OF WIND DIRECTION AND SPEED (FROM HOURLY OBSERVATIONS)

STATION _____ STATION NAME _____ YEARS _____ MONTH _____

CLASS _____ HOURS (L S T) _____

CONDITION _____

SPEED (KNTS) DIR.	1 - 3	4 - 6	7 - 10	11 - 16	17 - 21	22 - 27	28 - 33	34 - 40	41 - 47	48 - 55	≥56	%	MEAN WIND SPEED
N													
NNE													
NE													
ENE													
E													
ESE													
SE													
SSE													
S													
SSW													
SW													
WSW													
W													
WNW													
NW													
NNW													
VARBL													
CALM													

TOTAL NUMBER OF OBSERVATIONS _____

SMOS

SURFACE WINDS

PERCENTAGE FREQUENCY OF WIND DIRECTION AND SPEED (FROM HOURLY OBSERVATIONS)

STATION _____ STATION NAME _____ YEARS _____ MONTH _____

CLASS _____ HOURS _____ L.S.T.

CONDITION _____

SPEED (KNTS) DIR.	1 - 3	4 - 6	7 - 10	11 - 16	17 - 21	22 - 27	28 - 33	34 - 40	41 - 47	48 - 55	≥56	%	MEAN WIND SPEED
N													
NNE													
NE													
ENE													
E													
ESE													
SE													
SSE													
S													
SSW													
SW													
WSW													
W													
WNW													
NW													
NNW													
VARBL													
CALM													

TOTAL NUMBER OF OBSERVATIONS _____

3

SURFACE WINDS

PERCENTAGE FREQUENCY OF WIND DIRECTION AND SPEED (FROM HOURLY OBSERVATIONS)

STATION STATION NAME YEARS MONTH

CLASS HOURS (L S T)

CONDITION

SPEED (KNTS) DIR.	1 - 3	4 - 6	7 - 10	11 - 16	17 - 21	22 - 27	28 - 33	34 - 40	41 - 47	48 - 55	≥56	%	MEAN WIND SPEED
N													
NNE													
NE													
ENE													
E													
ESE													
SE													
SSE													
S													
SSW													
SW													
WSW													
W													
WNW													
NW													
NNW													
VARBL													
CALM													

TOTAL NUMBER OF OBSERVATIONS

SMOS

3

SURFACE WINDS

PERCENTAGE FREQUENCY OF WIND DIRECTION AND SPEED (FROM HOURLY OBSERVATIONS)

STATION _____ STATION NAME _____ YEARS _____ MONTH _____

CLASS _____ HOURS L S T _____

CONDITION _____

SPEED (KNTS) DIR.	1 - 3	4 - 6	7 - 10	11 - 16	17 - 21	22 - 27	28 - 33	34 - 40	41 - 47	48 - 55	≥56	%	MEAN WIND SPEED
N													
NNE													
NE													
ENE													
E													
ESE													
SE													
SSE													
S													
SSW													
SW													
WSW													
W													
WNW													
NW													
NNW													
VARBL													
CALM													

TOTAL NUMBER OF OBSERVATIONS _____

SMOS

3

SURFACE WINDS

PERCENTAGE FREQUENCY OF WIND DIRECTION AND SPEED (FROM HOURLY OBSERVATIONS)

STATION _____ STATION NAME _____ YEARS _____ MONTH _____

CLASS _____ HOURS (L S T) _____

CONDITION _____

SPEED (KNTS) DIR.	1 - 3	4 - 6	7 - 10	11 - 16	17 - 21	22 - 27	28 - 33	34 - 40	41 - 47	48 - 55	≥56	%	MEAN WIND SPEED
N													
NNE													
NE													
ENE													
E													
ESE													
SE													
SSE													
S													
SSW													
SW													
WSW													
W													
WNW													
NW													
NNW													
VARBL													
CALM													

TOTAL NUMBER OF OBSERVATIONS _____

SMOS

3

SURFACE WINDS

PERCENTAGE FREQUENCY OF WIND DIRECTION AND SPEED (FROM HOURLY OBSERVATIONS)

STATION | STATION NAME | YEARS | MONTH

CLASS | HOURS (L S T)

CONDITION

SPEED (KNTS) DIR.	1 - 3	4 - 6	7 - 10	11 - 16	17 - 21	22 - 27	28 - 33	34 - 40	41 - 47	48 - 55	≥56	%	MEAN WIND SPEED
N													
NNE													
NE													
ENE													
E													
ESE													
SE													
SSE													
S													
SSW													
SW													
WSW													
W													
WNW													
NW													
NNW													
VARBL													
CALM													

TOTAL NUMBER OF OBSERVATIONS

SMOS

SURFACE WINDS

PERCENTAGE FREQUENCY OF WIND DIRECTION AND SPEED (FROM HOURLY OBSERVATIONS)

STATION _____ STATION NAME _____ YEARS _____ MONTH _____

CLASS _____ HOURS (L S T) _____

CONDITION _____

SPEED (KNTS) DIR.	1 - 3	4 - 6	7 - 10	11 - 16	17 - 21	22 - 27	28 - 33	34 - 40	41 - 47	48 - 55	≥56	%	MEAN WIND SPEED
N													
NNE													
NE													
ENE													
E													
ESE													
SE													
SSE													
S													
SSW													
SW													
WSW													
W													
WNW													
NW													
NNW													
VARBL													
CALM													

TOTAL NUMBER OF OBSERVATIONS _____

3

SURFACE WINDS

PERCENTAGE FREQUENCY OF WIND DIRECTION AND SPEED (FROM HOURLY OBSERVATIONS)

STATION STATION NAME YEARS MONTH

CLASS HOURS L.S.T.

CONDITION

SPEED (KNTS) DIR.	1 - 3	4 - 6	7 - 10	11 - 16	17 - 21	22 27	28 33	34 40	41 - 47	48 - 55	≥ 56	%	MEAN WIND SPEED
N													
NNE													
NE													
ENE													
E													
ESE													
SE													
SSE													
S													
SSW													
SW													
WSW													
W													
WNW													
NW													
NNW													
VARBL													
CALM													

TOTAL NUMBER OF OBSERVATIONS

SMOS

3

SURFACE WINDS

PERCENTAGE FREQUENCY OF WIND DIRECTION AND SPEED (FROM HOURLY OBSERVATIONS)

STATION

STATION NAME

YEARS

MONTH

CLASS

HOURS L S T

CONDITION

SPEED (KNTS) DIR.	1 - 3	4 - 6	7 - 10	11 - 16	17 - 21	22 - 27	28 - 33	34 - 40	41 - 47	48 - 55	≥ 56	%	MEAN WIND SPEED
N													
NNE													
NE													
ENE													
E													
ESE													
SE													
SSE													
S													
SSW													
SW													
WSW													
W													
WNW													
NW													
NNW													
VARBL													
CALM													

TOTAL NUMBER OF OBSERVATIONS

SMOS

3

SURFACE WINDS

PERCENTAGE FREQUENCY OF WIND DIRECTION AND SPEED (FROM HOURLY OBSERVATIONS)

STATION _____ STATION NAME _____ YEARS _____ MONTH _____

CLASS _____ HOURS (L S T) _____

CONDITION _____

SPEED (KNTS) DIR.	1 - 3	4 - 6	7 - 10	11 - 16	17 - 21	22 - 27	28 - 33	34 - 40	41 - 47	48 - 55	≥56	%	MEAN WIND SPEED
N													
NNE													
NE													
ENE													
E													
ESE													
SE													
SSE													
S													
SSW													
SW													
WSW													
W													
WNW													
NW													
NNW													
VARBL													
CALM													

TOTAL NUMBER OF OBSERVATIONS _____

SMOS

SURFACE WINDS

PERCENTAGE FREQUENCY OF WIND
DIRECTION AND SPEED
(FROM HOURLY OBSERVATIONS)

STATION NUMBER | STATION NAME | YEARS | MONTH

CLASS | HOURS

CONDITION

SPEED (KNTS) DIR.	1 - 3	4 - 6	7 - 10	11 - 16	17 - 21	22 - 27	28 - 33	34 - 40	41 - 47	48 - 55	≥56	%	MEAN WIND SPEED
N	[illegible]	[illegible]	[illegible]									[illegible]	[illegible]
NNE	[illegible]	[illegible]	[illegible]									[illegible]	[illegible]
NE	[illegible]	[illegible]										[illegible]	[illegible]
ENE	[illegible]	[illegible]										[illegible]	[illegible]
E	[illegible]	[illegible]										[illegible]	[illegible]
ESE	[illegible]	[illegible]										[illegible]	[illegible]
SE	[illegible]	[illegible]										[illegible]	[illegible]
SSE	[illegible]	[illegible]	[illegible]									[illegible]	[illegible]
S	[illegible]	[illegible]	[illegible]	[illegible]								[illegible]	[illegible]
SSW	[illegible]	[illegible]	[illegible]	[illegible]								[illegible]	[illegible]
SW	[illegible]	[illegible]	[illegible]	[illegible]	[illegible]							[illegible]	[illegible]
WSW	[illegible]	[illegible]	[illegible]	[illegible]								[illegible]	[illegible]
W	[illegible]	[illegible]	[illegible]	[illegible]								[illegible]	[illegible]
WNW	[illegible]	[illegible]	[illegible]	[illegible]								[illegible]	[illegible]
NW	[illegible]	[illegible]	[illegible]	[illegible]								[illegible]	[illegible]
NNW	[illegible]	[illegible]	[illegible]	[illegible]								[illegible]	[illegible]
VARBL													
CALM												[illegible]	
	[illegible]	[illegible]	[illegible]	[illegible]	[illegible]							[illegible]	[illegible]

TOTAL NUMBER OF OBSERVATIONS [illegible]

3

SURFACE WINDS

PERCENTAGE FREQUENCY OF WIND DIRECTION AND SPEED (FROM HOURLY OBSERVATIONS)

STATION _____ STATION NAME _____ YEARS _____ MONTH _____

CLASS _____ HOURS _____ S T

CONDITION _____

SPEED (KNTS) DIR.	1 - 3	4 - 6	7 - 10	11 - 16	17 - 21	22 - 27	28 - 33	34 - 40	41 - 47	48 - 55	≥56	%	MEAN WIND SPEED
N													
NNE													
NE													
ENE													
E													
ESE													
SE													
SSE													
S													
SSW													
SW													
WSW													
W													
WNW													
NW													
NNW													
VARBL													
CALM													

TOTAL NUMBER OF OBSERVATIONS

SMOS

3

SURFACE WINDS

PERCENTAGE FREQUENCY OF WIND DIRECTION AND SPEED (FROM HOURLY OBSERVATIONS)

STATION

STATION NAME

YEARS

MONTH

CLASS

HOURS L.S.T.

CONDITION

SPEED (KNTS) DIR.	1 - 3	4 - 6	7 - 10	11 - 16	17 - 21	22 - 27	28 - 33	34 - 40	41 - 47	48 - 55	≥56	%	MEAN WIND SPEED
N													
NNE													
NE													
ENE													
E													
ESE													
SE													
SSE													
S													
SSW													
SW													
WSW													
W													
WNW													
NW													
NNW													
VARBL													
CALM													

TOTAL NUMBER OF OBSERVATIONS

SMOS

SURFACE WINDS

PERCENTAGE FREQUENCY OF WIND DIRECTION AND SPEED (FROM HOURLY OBSERVATIONS)

STATION | STATION NAME | YEARS | MONTH

CLASS | HOURS - L S T

CONDITION

SPEED (KNTS) DIR.	1 - 3	4 - 6	7 - 10	11 - 16	17 - 21	22 - 27	28 - 33	34 - 40	41 - 47	48 - 55	≥56	%	MEAN WIND SPEED
N													
NNE													
NE													
ENE													
E													
ESE													
SE													
SSE													
S													
SSW													
SW													
WSW													
W													
WNW													
NW													
NNW													
VARBL													
CALM													

TOTAL NUMBER OF OBSERVATIONS _____

3

SURFACE WINDS

PERCENTAGE FREQUENCY OF WIND DIRECTION AND SPEED (FROM HOURLY OBSERVATIONS)

STATION _____ STATION NAME _____ YEARS _____ MONTH _____

CLASS _____ HOURS L.S.T. _____

CONDITION _____

SPEED (KNTS) DIR.	1 - 3	4 - 6	7 - 10	11 - 16	17 - 21	22 - 27	28 - 33	34 - 40	41 - 47	48 - 55	≥56	%	MEAN WIND SPEED
N													
NNE													
NE													
ENE													
E													
ESE													
SE													
SSE													
S													
SSW													
SW													
WSW													
W													
WNW													
NW													
NNW													
VARBL													
CALM													

TOTAL NUMBER OF OBSERVATIONS _____

SMOS

3

SURFACE WINDS

PERCENTAGE FREQUENCY OF WIND DIRECTION AND SPEED (FROM HOURLY OBSERVATIONS)

STATION | STATION NAME | YEARS | MONTH

CLASS | HOURS L.S.T.

CONDITION

SPEED (KNTS) DIR.	1 - 3	4 - 6	7 - 10	11 - 16	17 - 21	22 - 27	28 - 33	34 - 40	41 - 47	48 - 55	≥ 56	%	MEAN WIND SPEED
N													
NNE													
NE													
ENE													
E													
ESE													
SE													
SSE													
S													
SSW													
SW													
WSW													
W													
WNW													
NW													
NNW													
VARBL													
CALM													

TOTAL NUMBER OF OBSERVATIONS

SMOS

3

SURFACE WINDS

PERCENTAGE FREQUENCY OF WIND DIRECTION AND SPEED (FROM HOURLY OBSERVATIONS)

STATION | STATION NAME | YEARS | MONTH

CLASS | HOURS L S T

CONDITION

SPEED (KNTS) DIR.	1 - 3	4 - 6	7 - 10	11 - 16	17 - 21	22 - 27	28 - 33	34 - 40	41 - 47	48 - 55	≥56	%	MEAN WIND SPEED
N													
NNE													
NE													
ENE													
E													
ESE													
SE													
SSE													
S													
SSW													
SW													
WSW													
W													
WNW													
NW													
NNW													
VARBL													
CALM													

TOTAL NUMBER OF OBSERVATIONS

SMOS

SURFACE WINDS

PERCENTAGE FREQUENCY OF WIND DIRECTION AND SPEED (FROM HOURLY OBSERVATIONS)

STATION | STATION NAME | YEARS | MONTH

CLASS | HOURS L.S.T.

CONDITION

SPEED (KNTS) DIR.	1 - 3	4 - 6	7 - 10	11 - 16	17 - 21	22 - 27	28 - 33	34 - 40	41 - 47	48 - 55	≥56	%	MEAN WIND SPEED
N													
NNE													
NE													
ENE													
E													
ESE													
SE													
SSE													
S													
SSW													
SW													
WSW													
W													
WNW													
NW													
NNW													
VARBL													
CALM													

TOTAL NUMBER OF OBSERVATIONS

3

SURFACE WINDS

PERCENTAGE FREQUENCY OF WIND DIRECTION AND SPEED (FROM HOURLY OBSERVATIONS)

STATION | STATION NAME | YEARS | MONTH

CLASS | HOURS (L.S.T.)

CONDITION

SPEED (KNTS) DIR.	1 - 3	4 - 6	7 - 10	11 - 16	17 - 21	22 - 27	28 - 33	34 - 40	41 - 47	48 - 55	≥56	%	MEAN WIND SPEED
N													
NNE													
NE													
ENE													
E													
ESE													
SE													
SSE													
S													
SSW													
SW													
WSW													
W													
WNW													
NW													
NNW													
VARBL													
CALM													

TOTAL NUMBER OF OBSERVATIONS

SMOS

3

SURFACE WINDS

PERCENTAGE FREQUENCY OF WIND DIRECTION AND SPEED (FROM HOURLY OBSERVATIONS)

STATION

STATION NAME

YEARS

MONTH

CLASS

HOURS

CONDITION

SPEED (KNTS) DIR.	1 - 3	4 - 6	7 - 10	11 - 16	17 - 21	22 - 27	28 - 33	34 - 40	41 - 47	48 - 55	≥ 56	%	MEAN WIND SPEED
N													
NNE													
NE													
ENE													
E													
ESE													
SE													
SSE													
S													
SSW													
SW													
WSW													
W													
WNW													
NW													
NNW													
VARBL													
CALM													

TOTAL NUMBER OF OBSERVATIONS

SMOS

3

SURFACE WINDS

PERCENTAGE FREQUENCY OF WIND
DIRECTION AND SPEED
(FROM HOURLY OBSERVATIONS)

STATION _____ STATION NAME _____ YEARS _____ MONTH _____

CLASS _____ HOURS L S T _____

CONDITION _____

SPEED (KNTS) DIR.	1 - 3	4 - 6	7 - 10	11 - 16	17 - 21	22 - 27	28 - 33	34 - 40	41 - 47	48 - 55	≥56	%	MEAN WIND SPEED
N													
NNE													
NE													
ENE													
E													
ESE													
SE													
SSE													
S													
SSW													
SW													
WSW													
W													
WNW													
NW													
NNW													
VARBL													
CALM													

TOTAL NUMBER OF OBSERVATIONS _____

SMOS

3

SURFACE WINDS

PERCENTAGE FREQUENCY OF WIND DIRECTION AND SPEED (FROM HOURLY OBSERVATIONS)

STATION _____ STATION NAME _____ YEARS _____ MONTH _____

CLASS _____ HOURS L.S.T. _____

CONDITION _____

SPEED (KNTS) DIR.	1 - 3	4 - 6	7 - 10	11 - 16	17 - 21	22 - 27	28 - 33	34 - 40	41 - 47	48 - 55	≥56	%	MEAN WIND SPEED
N													
NNE													
NE													
ENE													
E													
ESE													
SE													
SSE													
S													
SSW													
SW													
WSW													
W													
WNW													
NW													
NNW													
VARBL													
CALM													

TOTAL NUMBER OF OBSERVATIONS _____

SMOS

3

NAVAL WEATHER SERVICE
DETACHMENT
ASHEVILLE, NC

SURFACE WINDS

PERCENTAGE FREQUENCY OF WIND DIRECTION AND SPEED (FROM HOURLY OBSERVATIONS)

STATION _____ STATION NAME _____ YEARS _____ MONTH _____

CLASS _____ HOURS (LST) _____

CONDITION _____

SPEED (KNTS) DIR.	1 - 3	4 - 6	7 - 10	11 - 16	17 - 21	22 - 27	28 - 33	34 - 40	41 - 47	48 - 55	≥56	%	MEAN WIND SPEED
N													
NNE													
NE													
ENE													
E													
ESE													
SE													
SSE													
S													
SSW													
SW													
WSW													
W													
WNW													
NW													
NNW													
VARBL													
CALM													

TOTAL NUMBER OF OBSERVATIONS _____

SMOS

3

SURFACE WINDS

PERCENTAGE FREQUENCY OF WIND DIRECTION AND SPEED (FROM HOURLY OBSERVATIONS)

STATION _____ STATION NAME _____ YEARS _____ MONTH _____

CLASS _____ HOURS (LST) _____

CONDITION _____

SPEED (KNTS) DIR.	1 - 3	4 - 6	7 - 10	11 - 16	17 - 21	22 - 27	28 - 33	34 - 40	41 - 47	48 - 55	≥56	%	MEAN WIND SPEED
N													
NNE													
NE													
ENE													
E													
ESE													
SE													
SSE													
S													
SSW													
SW													
WSW													
W													
WNW													
NW													
NNW													
VARBL													
CALM													

TOTAL NUMBER OF OBSERVATIONS _____

SMOS

3

NOAA WEATHER SERVICE
NETWORK
ASHEVILLE, NC

SURFACE WINDS

PERCENTAGE FREQUENCY OF WIND DIRECTION AND SPEED (FROM HOURLY OBSERVATIONS)

STATION _____ STATION NAME _____ YEARS _____ MONTH _____

CLASS _____ HOURS L S T _____

CONDITION _____

SPEED (KNTS) DIR.	1 - 3	4 - 6	7 - 10	11 - 16	17 - 21	22 - 27	28 - 33	34 - 40	41 - 47	48 - 55	≥56	%	MEAN WIND SPEED
N													
NNE													
NE													
ENE													
E													
ESE													
SE													
SSE													
S													
SSW													
SW													
WSW													
W													
WNW													
NW													
NNW													
VARBL													
CALM													

TOTAL NUMBER OF OBSERVATIONS _____

SMOS

3

SURFACE WINDS

PERCENTAGE FREQUENCY OF WIND DIRECTION AND SPEED (FROM HOURLY OBSERVATIONS)

STATION _____ STATION NAME _____ YEARS _____ MONTH _____

CLASS _____ HOURS (L S T) _____

CONDITION _____

SPEED (KNTS) DIR.	1 - 3	4 - 6	7 - 10	11 - 16	17 - 21	22 - 27	28 - 33	34 - 40	41 - 47	48 - 55	≥56	%	MEAN WIND SPEED
N													
NNE													
NE													
ENE													
E													
ESE													
SE													
SSE													
S													
SSW													
SW													
WSW													
W													
WNW													
NW													
NNW													
VARBL													
CALM													

TOTAL NUMBER OF OBSERVATIONS _____

SMOS

3

SURFACE WINDS

PERCENTAGE FREQUENCY OF WIND DIRECTION AND SPEED (FROM HOURLY OBSERVATIONS)

STATION _____ STATION NAME _____ YEARS _____ MONTH _____

CLASS _____ HOURS (L.S.T.) _____

CONDITION _____

SPEED (KNTS) DIR.	1 - 3	4 - 6	7 - 10	11 - 16	17 - 21	22 - 27	28 - 33	34 - 40	41 - 47	48 - 55	≥56	%	MEAN WIND SPEED
N													
NNE													
NE													
ENE													
E													
ESE													
SE													
SSE													
S													
SSW													
SW													
WSW													
W													
WNW													
NW													
NNW													
VARBL													
CALM													

TOTAL NUMBER OF OBSERVATIONS _____

SMOS

3

SURFACE WINDS

PERCENTAGE FREQUENCY OF WIND DIRECTION AND SPEED (FROM HOURLY OBSERVATIONS)

STATION | STATION NAME | YEARS | MONTH

CLASS | HOURS (L.S.T.)

CONDITION

SPEED (KNTS) DIR.	1 - 3	4 - 6	7 - 10	11 - 16	17 - 21	22 - 27	28 - 33	34 - 40	41 - 47	48 - 55	≥56	%	MEAN WIND SPEED
N													
NNE													
NE													
ENE													
E													
ESE													
SE													
SSE													
S													
SSW													
SW													
WSW													
W													
WNW													
NW													
NNW													
VARBL													
CALM													

TOTAL NUMBER OF OBSERVATIONS

SMOS

3

SURFACE WINDS

PERCENTAGE FREQUENCY OF WIND DIRECTION AND SPEED (FROM HOURLY OBSERVATIONS)

STATION STATION NAME YEARS MONTH

CLASS HOURS (L.S.T.)

CONDITION

SPEED (KNTS) DIR.	1 - 3	4 - 6	7 - 10	11 - 16	17 - 21	22 - 27	28 - 33	34 - 40	41 - 47	48 - 55	≥56	%	MEAN WIND SPEED
N													
NNE													
NE													
ENE													
E													
ESE													
SE													
SSE													
S													
SSW													
SW													
WSW													
W													
WNW													
NW													
NNW													
VARBL													
CALM													

TOTAL NUMBER OF OBSERVATIONS

SMOS

SURFACE WINDS

PERCENTAGE FREQUENCY OF WIND DIRECTION AND SPEED (FROM HOURLY OBSERVATIONS)

STATION | STATION NAME | YEARS | MONTH

CLASS | HOURS L.S.T.

CONDITION

SPEED (KNTS) DIR.	1 - 3	4 - 6	7 - 10	11 - 16	17 - 21	22 - 27	28 - 33	34 - 40	41 - 47	48 - 55	≥ 56	%	MEAN WIND SPEED
N													
NNE													
NE													
ENE													
E													
ESE													
SE													
SSE													
S													
SSW													
SW													
WSW													
W													
WNW													
NW													
NNW													
VARBL													
CALM													

TOTAL NUMBER OF OBSERVATIONS

3

SURFACE WINDS

PERCENTAGE FREQUENCY OF WIND
DIRECTION AND SPEED
(FROM HOURLY OBSERVATIONS)

STATION | STATION NAME | YEARS | MONTH

CLASS | HOURS L.S.T.

CONDITION

SPEED (KNTS) DIR.	1 - 3	4 - 6	7 - 10	11 - 16	17 - 21	22 - 27	28 - 33	34 - 40	41 - 47	48 - 55	≥ 56	%	MEAN WIND SPEED
N													
NNE													
NE													
ENE													
E													
ESE													
SE													
SSE													
S													
SSW													
SW													
WSW													
W													
WNW													
NW													
NNW													
VARBL													
CALM													

TOTAL NUMBER OF OBSERVATIONS

SMOS

3

SURFACE WINDS

PERCENTAGE FREQUENCY OF WIND DIRECTION AND SPEED (FROM HOURLY OBSERVATIONS)

STATION | STATION NAME | YEARS | MONTH

CLASS | HOURS L.S.T.

CONDITION

SPEED (KNTS) DIR.	1 - 3	4 - 6	7 - 10	11 - 16	17 - 21	22 - 27	28 - 33	34 - 40	41 - 47	48 - 55	≥56	%	MEAN WIND SPEED
N													
NNE													
NE													
ENE													
E													
ESE													
SE													
SSE													
S													
SSW													
SW													
WSW													
W													
WNW													
NW													
NNW													
VARBL													
CALM													

TOTAL NUMBER OF OBSERVATIONS

SMOS

3

SURFACE WINDS

PERCENTAGE FREQUENCY OF WIND DIRECTION AND SPEED (FROM HOURLY OBSERVATIONS)

STATION | STATION NAME | YEARS | MONTH

CLASS | HOURS (L S T)

CONDITION

SPEED (KNTS) DIR.	1 - 3	4 - 6	7 - 10	11 - 16	17 - 21	22 - 27	28 - 33	34 - 40	41 - 47	48 - 55	≥56	%	MEAN WIND SPEED
N													
NNE													
NE													
ENE													
E													
ESE													
SE													
SSE													
S													
SSW													
SW													
WSW													
W													
WNW													
NW													
NNW													
VARBL													
CALM													

TOTAL NUMBER OF OBSERVATIONS

SMOS

3

SURFACE WINDS

PERCENTAGE FREQUENCY OF WIND DIRECTION AND SPEED (FROM HOURLY OBSERVATIONS)

STATION | STATION NAME | YEARS | MONTH

CLASS | HOURS (L S T)

CONDITION

SPEED (KNTS) DIR.	1 - 3	4 - 6	7 - 10	11 - 16	17 - 21	22 - 27	28 - 33	34 - 40	41 - 47	48 - 55	≥56	%	MEAN WIND SPEED
N													
NNE													
NE													
ENE													
E													
ESE													
SE													
SSE													
S													
SSW													
SW													
WSW													
W													
WNW													
NW													
NNW													
VARBL													
CALM													

TOTAL NUMBER OF OBSERVATIONS

SMOS

3

SURFACE WINDS

PERCENTAGE FREQUENCY OF WIND DIRECTION AND SPEED (FROM HOURLY OBSERVATIONS)

STATION _____ STATION NAME _____ YEARS _____ MONTH _____

CLASS _____ HOURS L S T _____

CONDITION _____

SPEED (KNTS) DIR.	1 - 3	4 - 6	7 - 10	11 - 16	17 - 21	22 - 27	28 - 33	34 - 40	41 - 47	48 - 55	≥56	%	MEAN WIND SPEED
N													
NNE													
NE													
ENE													
E													
ESE													
SE													
SSE													
S													
SSW													
SW													
WSW													
W													
WNW													
NW													
NNW													
VARBL													
CALM													

TOTAL NUMBER OF OBSERVATIONS _____

3

SURFACE WINDS

PERCENTAGE FREQUENCY OF WIND DIRECTION AND SPEED (FROM HOURLY OBSERVATIONS)

STATION _____ STATION NAME _____ YEARS _____ MONTH _____

CLASS _____ HOURS - L S T _____

CONDITION _____

SPEED (KNTS) DIR.	1 - 3	4 - 6	7 - 10	11 - 16	17 - 21	22 - 27	28 - 33	34 - 40	41 - 47	48 - 55	≥ 56	%	MEAN WIND SPEED
N													
NNE													
NE													
ENE													
E													
ESE													
SE													
SSE													
S													
SSW													
SW													
WSW													
W													
WNW													
NW													
NNW													
VARBL													
CALM													

TOTAL NUMBER OF OBSERVATIONS _____

SMOS

3

SURFACE WINDS

PERCENTAGE FREQUENCY OF WIND DIRECTION AND SPEED (FROM HOURLY OBSERVATIONS)

STATION _____ STATION NAME _____ YEARS _____ MONTH _____

CLASS _____ HOURS (L S T) _____

CONDITION _____

SPEED (KNTS) DIR.	1 - 3	4 - 6	7 - 10	11 - 16	17 - 21	22 - 27	28 - 33	34 - 40	41 - 47	48 - 55	≥56	%	MEAN WIND SPEED
N	•	•										•	•
NNE	•	•	•									•	•
NE	•	•										•	•
ENE	•	•										•	•
E	•	•	•									•	•
ESE	•	•	•									•	•
SE	•	•	•									•	•
SSE	•	•	•									•	•
S	•	•	•									•	•
SSW	•	•	•									•	•
SW		•										•	•
WSW		•										•	•
W	•	•										•	•
WNW	•	•		•								•	•
NW	•	•										•	•
NNW	•	•										•	•
VARBL													
CALM												•	
	•	•		•								•	•

TOTAL NUMBER OF OBSERVATIONS _____

SMOS

3

SURFACE WINDS

PERCENTAGE FREQUENCY OF WIND DIRECTION AND SPEED (FROM HOURLY OBSERVATIONS)

STATION _____ STATION NAME _____ YEARS _____ MONTH _____

CLASS _____ HOURS (L S T) _____

CONDITION _____

SPEED (KNTS) DIR.	1 - 3	4 - 6	7 - 10	11 - 16	17 - 21	22 - 27	28 - 33	34 - 40	41 - 47	48 - 55	≥56	%	MEAN WIND SPEED
N													
NNE													
NE													
ENE													
E													
ESE													
SE													
SSE													
S													
SSW													
SW													
WSW													
W													
WNW													
NW													
NNW													
VARBL													
CALM													

TOTAL NUMBER OF OBSERVATIONS _____

SMOS

3

SURFACE WINDS

PERCENTAGE FREQUENCY OF WIND DIRECTION AND SPEED (FROM HOURLY OBSERVATIONS)

STATION _____ STATION NAME _____ YEARS _____ MONTH _____

CLASS _____ HOURS (L S T) _____

CONDITION _____

SPEED (KNTS) DIR.	1 - 3	4 - 6	7 - 10	11 - 16	17 - 21	22 - 27	28 - 33	34 - 40	41 - 47	48 - 55	≥56	%	MEAN WIND SPEED
N													
NNE													
NE													
ENE													
E													
ESE													
SE													
SSE													
S													
SSW													
SW													
WSW													
W													
WNW													
NW													
NNW													
VARBL													
CALM													

TOTAL NUMBER OF OBSERVATIONS _____

SMOS

3

SURFACE WINDS

PERCENTAGE FREQUENCY OF WIND DIRECTION AND SPEED (FROM HOURLY OBSERVATIONS)

STATION _____ STATION NAME _____ YEARS _____ MONTH _____

CLASS _____ HOURS (L S T) _____

CONDITION _____

SPEED (KNTS) DIR.	1 - 3	4 - 6	7 - 10	11 - 16	17 - 21	22 - 27	28 - 33	34 - 40	41 - 47	48 - 55	≥56	%	MEAN WIND SPEED
N													
NNE													
NE													
ENE													
E													
ESE													
SE													
SSE													
S													
SSW													
SW													
WSW													
W													
WNW													
NW													
NNW													
VARBL													
CALM													

TOTAL NUMBER OF OBSERVATIONS _____

SMOS

3

SURFACE WINDS

PERCENTAGE FREQUENCY OF WIND DIRECTION AND SPEED (FROM HOURLY OBSERVATIONS)

STATION _____ STATION NAME _____ YEARS _____ MONTH _____

CLASS _____ HOURS - L S T _____

CONDITION _____

SPEED (KNTS) DIR.	1 - 3	4 - 6	7 - 10	11 - 16	17 - 21	22 - 27	28 - 33	34 - 40	41 - 47	48 - 55	≥56	%	MEAN WIND SPEED
N													
NNE													
NE													
ENE													
E													
ESE													
SE													
SSE													
S													
SSW													
SW													
WSW													
W													
WNW													
NW													
NNW													
VARBL													
CALM													

TOTAL NUMBER OF OBSERVATIONS _____

SMOS

3

SURFACE WINDS

PERCENTAGE FREQUENCY OF WIND DIRECTION AND SPEED (FROM HOURLY OBSERVATIONS)

STATION STATION NAME YEARS MONTH

CLASS HOURS L.S.T.

CONDITION

SPEED (KNTS) DIR.	1 - 3	4 - 6	7 - 10	11 - 16	17 - 21	22 - 27	28 - 33	34 - 40	41 - 47	48 - 55	≥ 56	%	MEAN WIND SPEED
N													
NNE													
NE													
ENE													
E													
ESE													
SE													
SSE													
S													
SSW													
SW													
WSW													
W													
WNW													
NW													
NNW													
VARBL													
CALM													

TOTAL NUMBER OF OBSERVATIONS

SMOS

3

SURFACE WINDS

PERCENTAGE FREQUENCY OF WIND DIRECTION AND SPEED (FROM HOURLY OBSERVATIONS)

STATION

STATION NAME

YEARS

MONTH

CLASS

HOURS - S T

CONDITION

SPEED (KNTS) DIR.	1 - 3	4 - 6	7 - 10	11 - 16	17 - 21	22 - [illegible]	28 - 33	34 - 40	41 - 47	48 - 55	≥56	%	MEAN WIND SPEED
N													
NNE													
NE													
ENE													
E													
ESE													
SE													
SSE													
S													
SSW													
SW													
WSW													
W													
WNW													
NW													
NNW													
VARBL													
CALM													

TOTAL NUMBER OF OBSERVATIONS

SMOS

3

SURFACE WINDS

PERCENTAGE FREQUENCY OF WIND DIRECTION AND SPEED (FROM HOURLY OBSERVATIONS)

STATION | STATION NAME | YEARS | MONTH

CLASS | HOURS L.S.T.

CONDITION

SPEED (KNTS) DIR.	1 - 3	4 - 6	7 - 10	11 - 16	17 - 21	22 - 27	28 - 33	34 - 40	41 - 47	48 - 55	≥56	%	MEAN WIND SPEED
N													
NNE													
NE													
ENE													
E													
ESE													
SE													
SSE													
S													
SSW													
SW													
WSW													
W													
WNW													
NW													
NNW													
VARBL													
CALM													

TOTAL NUMBER OF OBSERVATIONS

SMOS

3

SURFACE WINDS

PERCENTAGE FREQUENCY OF WIND
DIRECTION AND SPEED
(FROM HOURLY OBSERVATIONS)

STATION | STATION NAME | YEARS | MONTH

CLASS | HOURS L.S.T.

CONDITION

SPEED (KNTS) DIR.	1 - 3	4 - 6	7 - 10	11 - 16	17 - 21	22 - 27	28 - 33	34 - 40	41 - 47	48 - 55	≥56	%	MEAN WIND SPEED
N													
NNE													
NE													
ENE													
E													
ESE													
SE													
SSE													
S													
SSW													
SW													
WSW													
W													
WNW													
NW													
NNW													
VARBL													
CALM													

TOTAL NUMBER OF OBSERVATIONS

SMOS

SURFACE WINDS

PERCENTAGE FREQUENCY OF WIND
DIRECTION AND SPEED
(FROM HOURLY OBSERVATIONS)

STATION | STATION NAME | YEARS | MONTH

CLASS | HOURS

CONDITION

SPEED (KNTS) DIR	1 - 3	4 - 6	7 - 10	11 - 16	17 - 21	22 - 27	28 - 33	34 - 40	41 - 47	48 - 55	≥56	%	MEAN WIND SPEED
N													
NNE													
NE													
ENE													
E													
ESE													
SE													
SSE													
S													
SSW													
SW													
WSW													
W													
WNW													
NW													
NNW													
VARBL													
CALM													

TOTAL NUMBER OF OBSERVATIONS

SMOS

3

SURFACE WINDS

PERCENTAGE FREQUENCY OF WIND
DIRECTION AND SPEED
(FROM HOURLY OBSERVATIONS)

STATION | STATION NAME | YEARS | MONTH

CLASS | HOURS (LST)

CONDITION

SPEED (KNTS) DIR.	1 - 3	4 - 6	7 - 10	11 - 16	17 - 21	22 - 27	28 - 33	34 - 40	41 - 47	48 - 55	≥ 56	%	MEAN WIND SPEED
N													
NNE													
NE													
ENE													
E													
ESE													
SE													
SSE													
S													
SSW													
SW													
WSW													
W													
WNW													
NW													
NNW													
VARBL													
CALM													

TOTAL NUMBER OF OBSERVATIONS

SMOS

3

SURFACE WINDS

PERCENTAGE FREQUENCY OF WIND DIRECTION AND SPEED (FROM HOURLY OBSERVATIONS)

STATION | STATION NAME | YEARS | MONTH

CLASS | HOURS (L.S.T.)

CONDITION

SPEED (KNTS) DIR.	1 - 3	4 - 6	7 - 10	11 - 16	17 - 21	22 - 27	28 - 33	34 - 40	41 - 47	48 - 55	≥56	%	MEAN WIND SPEED
N													
NNE													
NE													
ENE													
E													
ESE													
SE													
SSE													
S													
SSW													
SW													
WSW													
W													
WNW													
NW													
NNW													
VARBL													
CALM													

TOTAL NUMBER OF OBSERVATIONS

SMOS

3

SURFACE WINDS

PERCENTAGE FREQUENCY OF WIND DIRECTION AND SPEED (FROM HOURLY OBSERVATIONS)

STATION _____ STATION NAME _____ YEARS _____ MONTH _____

CLASS _____ HOURS L S T _____

CONDITION _____

SPEED (KNTS) DIR.	1 - 3	4 - 6	7 - 10	11 - 16	17 - 21	22 - 27	28 - 33	34 - 40	41 - 47	48 - 55	≥56	%	MEAN WIND SPEED
N													
NNE													
NE													
ENE													
E													
ESE													
SE													
SSE													
S													
SSW													
SW													
WSW													
W													
WNW													
NW													
NNW													
VARBL													
CALM													

TOTAL NUMBER OF OBSERVATIONS _____

SMOS

PART D CEILING VERSUS VISIBILITY

[illegible] bivariate percentage frequency distribution by classes of ceiling [illegible] greater than [illegible] feet and as a separate class "no ceiling", versus visibility in [illegible] equal to or greater than 10 miles. Data are derived from 3-hourly observations, [illegible] are presented as follows:

- [illegible] - all years and all hours combined
- [illegible] - all years and all hours combined
- [illegible] - [illegible] 3-hour groups

[illegible] presentation, it is possible to determine the percentage frequency [illegible] ceiling or visibility separately, or in combination [illegible] ceiling [illegible] visibility. [illegible] the right and downward. Ceilings can be determined independently [illegible] the extreme right hand column. Also, visibility can be determined independently [illegible] horizontal row of totals at the bottom of the page. The percentage frequency [illegible] ceiling or exceeding any given set of limits may be determined from the figures [illegible] the appropriate ceiling column and visibility row. Several examples in the use of [illegible] are shown on pages 2 and 3 below.

[illegible] 1966 for Air Force stations and January 1969 for USS and U.S. Navy stations the "no ceiling" [illegible] observations with less than 6/10 total sky cover and those cases where total [illegible] cover, but not more than 1/2 of the sky cover is opaque.

EXAMPLES FOR USE OF CEILING VERSUS VISIBILITY TABLES IN THIS TABULATION

CEILING (FEET)	VISIBILITY (STATUTE MILES) ≥ 10	≥ 6	≥ 5	≥ 4	≥ 3	≥ 2½	≥ 2	≥ 1½	≥ 1¼	≥ 1	≥ ¾	≥ ⅝	≥ ½	≥ 5/16	≥ ¼	≥ 0
NO CEILING																
≥ 1800																
≥ 1500					[illegible]											[illegible]
≥ 1200																
≥ 1000																
≥ 900																
≥ 800																
≥ 700																
≥ 600																
≥ 500										97.4						98.1
≥ 400																
≥ 300																
≥ 200																
≥ 100																
≥ 0					95.4		96.6			98.3						[illegible]

EXAMPLE # 1 Read ceiling values independently of visibility under column at right headed ≥ 0. For instance, from the table: Ceiling ≥ 1500 feet = 92.6%.
Ceiling ≥ 500 feet = 98.1%.

EXAMPLE # 2 Read visibilities independently of ceilings on bottom line opposite ≥ 0. From the table:
Visibility ≥ 3 miles = 95.4%.
Visibility ≥ 2 miles = 96.9%.
Visibility ≥ 1 mile = 98.3%.

EXAMPLE # 3 To obtain combinations of ceiling with visibility, read figure at intersection of the two categories; i.e.: Ceiling ≥ 1500 feet with visibility ≥ 3 miles = 91.0%.

PART D

ADDITIONAL EXAMPLES

EXAMPLE # 4 Values below minimums stated in the table may be obtained by subtracting the value given in the table from 100%.
Thus, to obtain the percentage of observations with ceiling < 1500 feet and/or visibility < 3 miles, subtract the value read from the table at the intersection, which is 91.0, from 100.0. The answer 9.0 is the percentage of observations with ceiling < 1500 feet and/or visibility < 3 miles.

Likewise, the percentage of observations with ceiling < 500 feet and/or visibility < 1 mile is 2.6, obtained by subtracting 97.4 from 100.0.

EXAMPLE # 5 To find the percentage of observations falling within the two categories given in example above, subtract the value read from the table for the first set of limits from the value in the table for the second set of limits. The difference will be the percentage of observations meeting the lower set of limits, but not meeting the higher set of limits.

The value 91.0 read from the table at the intersection of ≥ 1500 feet with ≥ 3 miles, subtracted from 97.4 read from the table at the intersection of ≥ 500 feet with ≥ 1 mile is equal to 6.4%. Thus; 6.4 percent of the observations meet the criteria: "ceiling ≥ 500 feet with visibility ≥ 1 mile, but < 3 miles; or ceiling ≥ 500 feet, but < 1500 feet with visibility ≥ 1 mile."

Since these tabulations are prepared in several ways including by month, by 3-hour groups it is possible to determine diurnal variations of ceiling and visibility limits as well as probabilities of various ceiling-visibility combinations.

PART D

SKY COVER

[illegible] is prepared from 3-hourly observations and is a percentage frequency distribution of total [illegible] [illegible] number of observations. It is presented in two tables as follows:

1. [illegible] months and annual - all hours and all years combined.

2. [illegible] months - by standard 3-hour groups.

NOTE: #1: Sky cover (total cloud amount) was not reported by U.S. Services until mid 1945. Data, when available, were punched for Air Force stations beginning in 1946, but were not available for Navy stations until 1948 or 1949. Weather Bureau stations recorded total cloud amount in remarks beginning sometime in 1945, but few stations have punched data prior to 1948. This summary will, of course, be limited to period of available data.

NOTE: #2: Some sources of punched data used for this summary report cloud amounts in tenths. These have been converted to tenths prior to summarizing, and notation is made on the tape to indicate that data were originally reported in oktas. The manner of conversion is given below:

OKTAS	TENTHS
0	0
1	1
2	3
3	4
4	5
5	6
6	8
7	9
8 (or obscured)	10

NOTE: #3: Beginning in 1981 the symbols of Clear, Scattered, Broken, Overcast, and Obscured were used as input for the Total Sky Cover. Following are the conversions:

Clear converted to 0/10
Scattered converted to 3/10
Broken converted to 9/10
Overcast converted to 10/10
Obscured converted to 10/10

CEILING VERSUS VISIBILITY

STATION STATION NAME YEARS MONTH

PERCENTAGE FREQUENCY OF OCCURRENCE
(FROM HOURLY OBSERVATIONS)

CEILING FEET	VISIBILITY STATUTE MILES ≥10	≥6	≥5	≥4	≥3	≥2½	≥2	≥1½	≥1¼	≥1	≥¾	≥½	≥¼	≥5/16	≥¼	0
NO CEILING																
≥ 20000																
≥ 18000																
≥ 16000																
≥ 14000																
≥ 12000																
≥ 10000																
≥ 9000																
≥ 8000																
≥ 7000																
≥ 6000																
≥ 5000																
≥ 4500																
≥ 4000																
≥ 3500																
≥ 3000																
≥ 2500																
≥ 2000																
≥ 1800																
≥ 1500																
≥ 1200																
≥ 1000																
≥ 900																
≥ 800																
≥ 700																
≥ 600																
≥ 500																
≥ 400																
≥ 300																
≥ 200																
≥ 100																
≥ 0																

TOTAL NUMBER OF OBSERVATIONS

CEILING VERSUS VISIBILITY

STATION | STATION NAME | YEARS | MONTH

PERCENTAGE FREQUENCY OF OCCURRENCE
(FROM HOURLY OBSERVATIONS)

CEILING FEET	VISIBILITY STATUTE MILES															
	≥ 10	≥ 6	≥ 5	≥ 4	≥ 3	≥ 2½	≥ 2	≥ 1½	≥ 1¼	≥ 1	≥ ¾	≥ ½	≥ ¼	≥ 5/16	≥ ⅛	≥ 0
NO CEILING																
≥ 20000																
≥ 18000																
≥ 16000																
≥ 14000																
≥ 12000																
≥ 10000																
≥ 9000																
≥ 8000																
≥ 7000																
≥ 6000																
≥ 5000																
≥ 4500																
≥ 4000																
≥ 3500																
≥ 3000																
≥ 2500																
≥ 2000																
≥ 1800																
≥ 1500																
≥ 1200																
≥ 1000																
≥ 900																
≥ 800																
≥ 700																
≥ 600																
≥ 500																
≥ 400																
≥ 300																
≥ 200																
≥ 100																
≥ 0																

TOTAL NUMBER OF OBSERVATIONS

CEILING VERSUS VISIBILITY

STATION | STATION NAME | YEARS | MONTH

PERCENTAGE FREQUENCY OF OCCURRENCE
(FROM HOURLY OBSERVATIONS)

HOURS LST

CEILING FEET	VISIBILITY STATUTE MILES ≥ 10	≥ 6	≥ 5	≥ 4	≥ 3	≥ 2½	≥ 2	≥ 1½	≥ 1¼	≥ 1	≥ ¾	≥ ⅝	≥ ½	≥ 5/16	≥ ¼	≥ 0
NO CEILING																
≥ 20000																
≥ 18000																
≥ 16000																
≥ 14000																
≥ 12000																
≥ 10000																
≥ 9000																
≥ 8000																
≥ 7000																
≥ 6000																
≥ 5000																
≥ 4500																
≥ 4000																
≥ 3500																
≥ 3000																
≥ 2500																
≥ 2000																
≥ 1800																
≥ 1500																
≥ 1200																
≥ 1000																
≥ 900																
≥ 800																
≥ 700																
≥ 600																
≥ 500																
≥ 400																
≥ 300																
≥ 200																
≥ 100																
≥ 0																

TOTAL NUMBER OF OBSERVATIONS

CEILING VERSUS VISIBILITY

PERCENTAGE FREQUENCY OF OCCURRENCE
FROM HOURLY OBSERVATIONS

CEILING VERSUS VISIBILITY

PERCENTAGE FREQUENCY OF OCCURRENCE
FROM HOURLY OBSERVATIONS

VISIBILITY STATUTE MILES

TOTAL NUMBER

CEILING VERSUS VISIBILITY

PERCENTAGE FREQUENCY OF OCCURRENCE
(FROM HOURLY OBSERVATIONS)



CEILING VERSUS VISIBILITY

PERCENTAGE FREQUENCY OF OCCURRENCE
FROM HOURLY OBSERVATIONS

CEILING VERSUS VISIBILITY

PERCENTAGE FREQUENCY OF OCCURRENCE
FROM HOURLY OBSERVATIONS

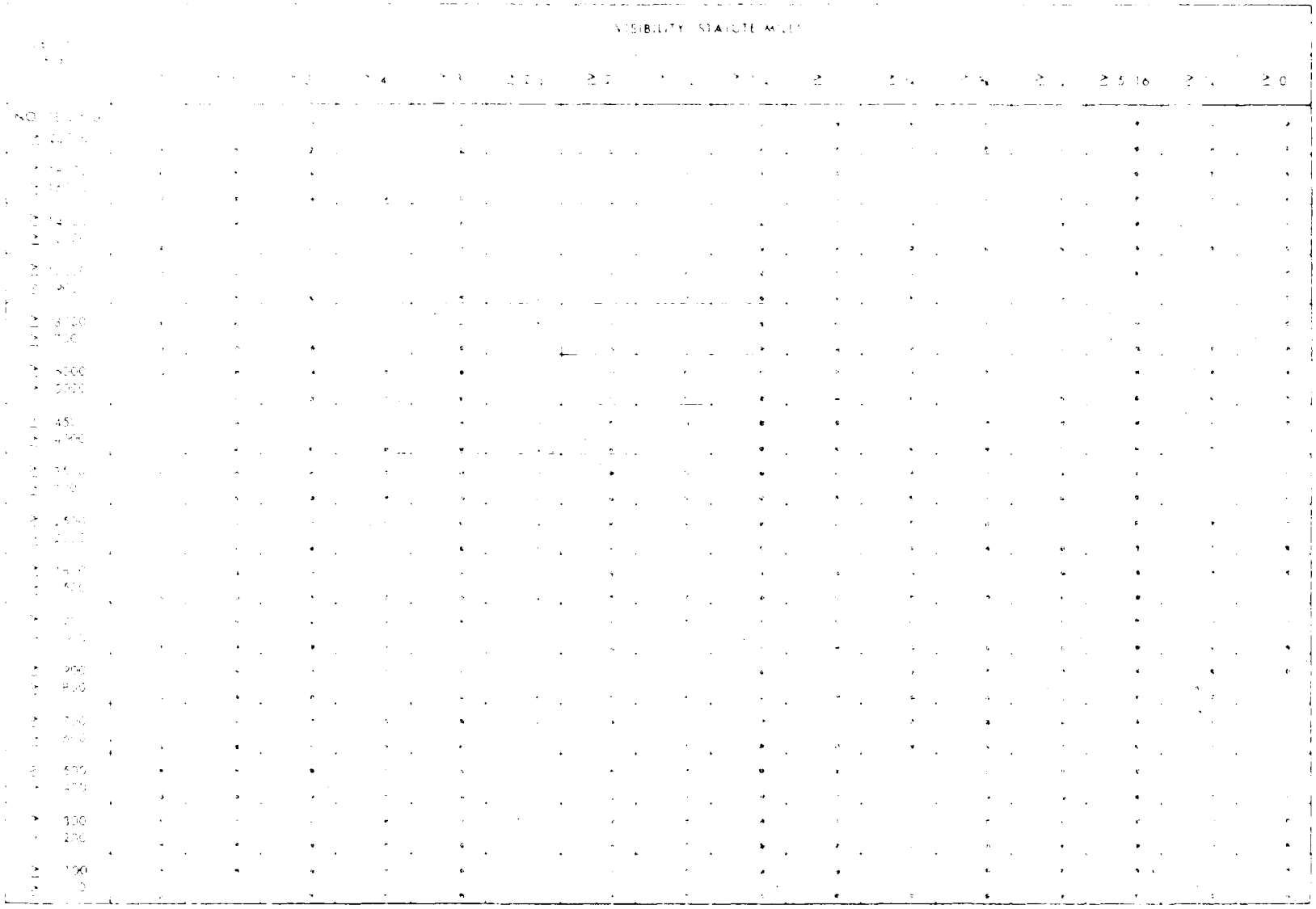

CEILING VERSUS VISIBILITY

PERCENTAGE FREQUENCY OF OCCURRENCE
(FROM HOURLY OBSERVATIONS)

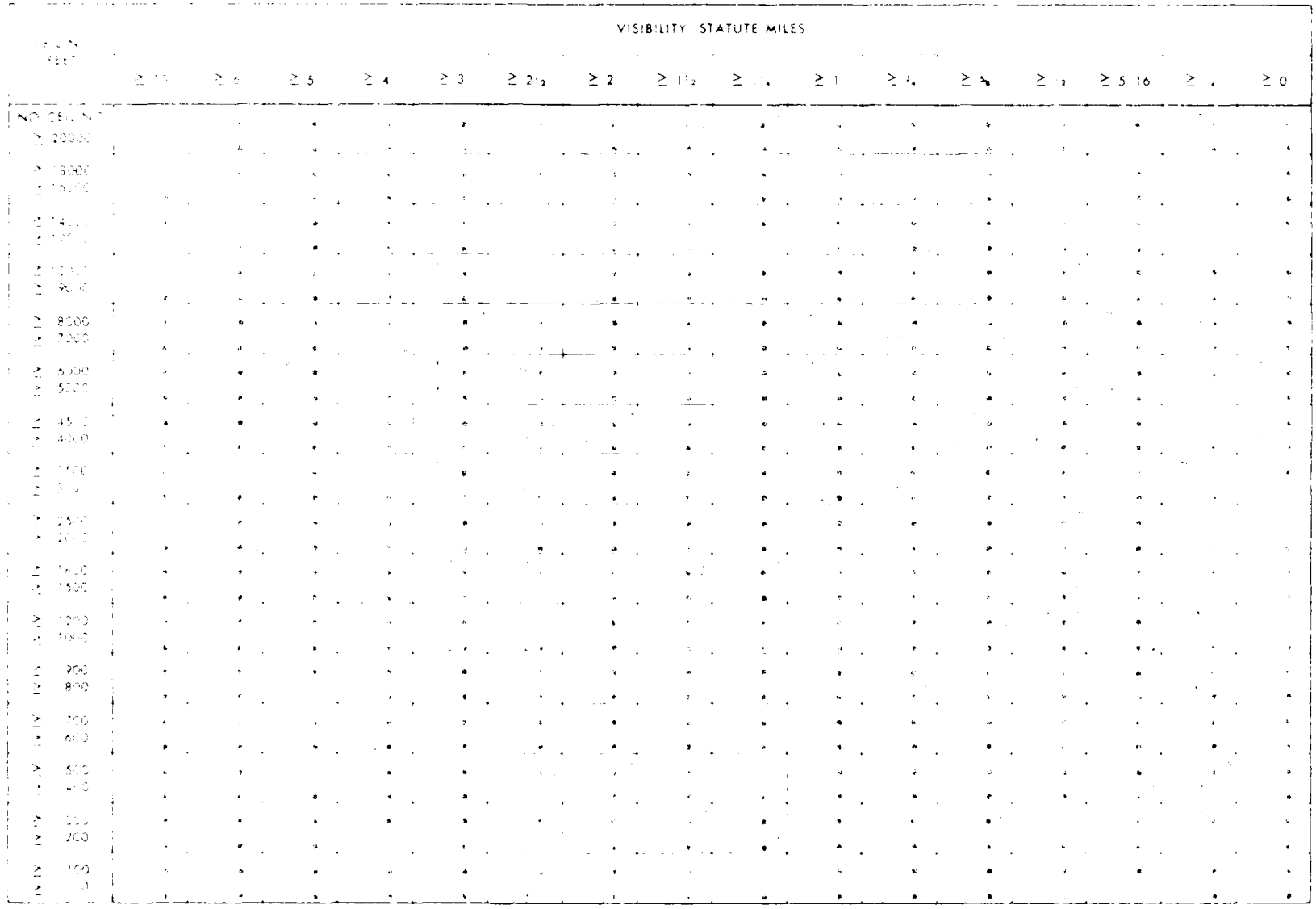

TOTAL NUMBER OF OBSERVATIONS

CEILING VERSUS VISIBILITY

STATION | STATION NAME | YEARS | MONTH

PERCENTAGE FREQUENCY OF OCCURRENCE
(FROM HOURLY OBSERVATIONS)

VISIBILITY STATUTE MILES

CEILING FEET	≥ 10	≥ 8	≥ 5	≥ 4	≥ 3	≥ 2½	≥ 2	≥ 1½	≥ 1¼	≥ 1	≥ ¾	≥ ⅝	≥ ½	≥ 5/16	≥ ¼	< ¼
NO CEILING																
≥ 20000																
≥ 18000																
≥ 15000																
≥ 14000																
≥ 12000																
≥ 10000																
≥ 9000																
≥ 8000																
≥ 7000																
≥ 6000																
≥ 5000																
≥ 4500																
≥ 4000																
≥ 3500																
≥ 3000																
≥ 2500																
≥ 2000																
≥ 1800																
≥ 1500																
≥ 1000																
≥ 900																
≥ 800																
≥ 700																
≥ 600																
≥ 500																
≥ 400																
≥ 300																
≥ 200																
≥ 100																
≥ 0																

TOTAL NUMBER OF OBSERVATIONS

CEILING VERSUS VISIBILITY

STATION STATION NAME YEARS MONTH

PERCENTAGE FREQUENCY OF OCCURRENCE
(FROM HOURLY OBSERVATIONS)

CEILING FEET	VISIBILITY (STATUTE MILES) ≥ 10	≥ 6	≥ 5	≥ 4	≥ 3	≥ 2½	≥ 2	≥ 1½	≥ 1¼	≥ 1	≥ ¾	≥ ½	≥ ½	≥ 5/16	≥ ¼	≥ 0
NO CEILING																
≥ 20,000																
≥ 18,000																
≥ 16,000																
≥ 14,000																
≥ 12,000																
≥ 10,000																
≥ 9,000																
≥ 8,000																
≥ 7,000																
≥ 6,000																
≥ 5,000																
≥ 4,500																
≥ 4,000																
≥ 3,500																
≥ 3,000																
≥ 2,500																
≥ 2,000																
≥ 1,800																
≥ 1,500																
≥ 1,200																
≥ 1,000																
≥ 900																
≥ 800																
≥ 700																
≥ 600																
≥ 500																
≥ 400																
≥ 300																
≥ 200																
≥ 100																
≥ 0																

TOTAL NUMBER OF OBSERVATIONS

CEILING VERSUS VISIBILITY

STATION | STATION NAME | YEARS | MONTH

PERCENTAGE FREQUENCY OF OCCURRENCE
(FROM HOURLY OBSERVATIONS)

HOURS (LST)

CEILING FEET	VISIBILITY (STATUTE MILES)															
	≥ 10	≥ 6	≥ 5	≥ 4	≥ 3	≥ 2½	≥ 2	≥ 1½	≥ 1¼	≥ 1	≥ ¾	≥ ⅝	≥ ½	≥ 5/16	≥ ¼	≥ 0
NO CEILING																
≥ 20000																
≥ 18000																
≥ 16000																
≥ 14000																
≥ 12000																
≥ 10000																
≥ 9000																
≥ 8000																
≥ 7000																
≥ 6000																
≥ 5000																
≥ 4500																
≥ 4000																
≥ 3500																
≥ 3000																
≥ 2500																
≥ 2000																
≥ 1800																
≥ 1500																
≥ 1200																
≥ 1000																
≥ 900																
≥ 800																
≥ 700																
≥ 600																
≥ 500																
≥ 400																
≥ 300																
≥ 200																
≥ 100																
≥ 0																

TOTAL NUMBER OF OBSERVATIONS

CEILING VERSUS VISIBILITY

STATION | STATION NAME | YEARS | MONTH

PERCENTAGE FREQUENCY OF OCCURRENCE
(FROM HOURLY OBSERVATIONS)

HOURS

CEILING FEET	VISIBILITY (STATUTE MILES)															
	≥ 10	≥ 6	≥ 5	≥ 4	≥ 3	≥ 2½	≥ 2	≥ 1½	≥ 1¼	≥ 1	≥ ¾	≥ ⅝	≥ ½	≥ 5/16	≥ ¼	≥ 0
NO CEILING																
≥ 20000																
≥ 18000																
≥ 16000																
≥ 14000																
≥ 12000																
≥ 10000																
≥ 9000																
≥ 8000																
≥ 7000																
≥ 6000																
≥ 5000																
≥ 4500																
≥ 4000																
≥ 3500																
≥ 3000																
≥ 2500																
≥ 2000																
≥ 1800																
≥ 1500																
≥ 1200																
≥ 1000																
≥ 900																
≥ 800																
≥ 700																
≥ 600																
≥ 500																
≥ 400																
≥ 300																
≥ 200																
≥ 100																
≥ 0																

TOTAL NUMBER OF OBSERVATIONS

CEILING VERSUS VISIBILITY

PERCENTAGE FREQUENCY OF OCCURRENCE
(FROM HOURLY OBSERVATIONS)

VISIBILITY STATUTE MILES

CEILING FEET

	≥ 10	≥ 5	≥ 3	≥ 4	≥ 3	≥ 2½	≥ 2	≥ 1½	≥ 1¼	≥ 1	≥ ¾	≥ ½	≥ ¼	≥ 0	≥ 5/16	≥ ¼	≥ 0
NO CEILING																	
≥ 20,000																	
≥ 15,000																	
≥ 14,000																	
≥ 12,000																	
≥ 10,000																	
≥ 9,000																	
≥ 8,000																	
≥ 7,000																	
≥ 6,000																	
≥ 5,000																	
≥ 4,500																	
≥ 4,000																	
≥ 3,500																	
≥ 3,000																	
≥ 2,500																	
≥ 2,000																	
≥ 1,500																	
≥ 1,200																	
≥ 1,000																	
≥ 900																	
≥ 800																	
≥ 700																	
≥ 600																	
≥ 500																	
≥ 400																	
≥ 300																	
≥ 200																	
≥ 100																	
≥ 0																	

TOTAL NUMBER OF OBSERVATIONS

CEILING VERSUS VISIBILITY

STATION | STATION NAME | YEARS | MONTH

PERCENTAGE FREQUENCY OF OCCURRENCE
(FROM HOURLY OBSERVATIONS)

HOURS (L.S.T.)

CEILING FEET	VISIBILITY (STATUTE MILES)															
	≥ 10	≥ 6	≥ 5	≥ 4	≥ 3	≥ 2½	≥ 2	≥ 1½	≥ 1¼	≥ 1	≥ ¾	≥ ⅝	≥ ½	≥ 5/16	≥ ¼	≥ 0
NO CEILING																
≥ 20000																
≥ 18000																
≥ 16000																
≥ 14000																
≥ 12000																
≥ 10000																
≥ 9000																
≥ 8000																
≥ 7000																
≥ 6000																
≥ 5000																
≥ 4500																
≥ 4000																
≥ 3500																
≥ 3000																
≥ 2500																
≥ 2000																
≥ 1800																
≥ 1500																
≥ 1200																
≥ 1000																
≥ 900																
≥ 800																
≥ 700																
≥ 600																
≥ 500																
≥ 400																
≥ 300																
≥ 200																
≥ 100																
≥ 0																

TOTAL NUMBER OF OBSERVATIONS

CEILING VERSUS VISIBILITY

STATION STATION NAME YEARS MONTH

PERCENTAGE FREQUENCY OF OCCURRENCE
(FROM HOURLY OBSERVATIONS)

HOURS (L.S.T.)

CEILING FEET	VISIBILITY (STATUTE MILES)															
	≥ 10	≥ 6	≥ 5	≥ 4	≥ 3	≥ 2½	≥ 2	≥ 1½	≥ 1¼	≥ 1	≥ ¾	≥ ⅝	≥ ½	≥ 5/16	≥ ¼	≥ 0
NO CEILING																
≥ 20000																
≥ 18000																
≥ 16000																
≥ 14000																
≥ 12000																
≥ 10000																
≥ 9000																
≥ 8000																
≥ 7000																
≥ 6000																
≥ 5000																
≥ 4500																
≥ 4000																
≥ 3500																
≥ 3000																
≥ 2500																
≥ 2000																
≥ 1800																
≥ 1500																
≥ 1200																
≥ 1000																
≥ 900																
≥ 800																
≥ 700																
≥ 600																
≥ 500																
≥ 400																
≥ 300																
≥ 200																
≥ 100																
≥ 0																

TOTAL NUMBER OF OBSERVATIONS

CEILING VERSUS VISIBILITY

STATION | STATION NAME | YEARS | MONTH

PERCENTAGE FREQUENCY OF OCCURRENCE
(FROM HOURLY OBSERVATIONS)

HOURS (LST)

CEILING FEET	VISIBILITY (STATUTE MILES) ≥ 10	≥ 6	≥ 5	≥ 4	≥ 3	≥ 2½	≥ 2	≥ 1½	≥ 1¼	≥ 1	≥ ¾	≥ ½	≥ ½	≥ 5/16	≥ ¼	≥ 0
NO CEILING																
≥ 20000																
≥ 18000																
≥ 16000																
≥ 14000																
≥ 12000																
≥ 10000																
≥ 9000																
≥ 8000																
≥ 7000																
≥ 6000																
≥ 5000																
≥ 4500																
≥ 4000																
≥ 3500																
≥ 3000																
≥ 2500																
≥ 2000																
≥ 1800																
≥ 1500																
≥ 1200																
≥ 1000																
≥ 900																
≥ 800																
≥ 700																
≥ 600																
≥ 500																
≥ 400																
≥ 300																
≥ 200																
≥ 100																
≥ 0																

TOTAL NUMBER OF OBSERVATIONS

CEILING VERSUS VISIBILITY

STATION | STATION NAME | YEARS | MONTH

PERCENTAGE FREQUENCY OF OCCURRENCE
(FROM HOURLY OBSERVATIONS)

HOURS

CEILING FEET	VISIBILITY STATUTE MILES ≥ 10	≥ 6	≥ 5	≥ 4	≥ 3	≥ 2½	≥ 2	≥ 1½	≥ 1¼	≥ 1	≥ ¾	≥ ½	≥ ½	≥ 5/16	≥ ¼	≥ 0
NO CEILING																
≥ 20000																
≥ 18000																
≥ 16000																
≥ 14000																
≥ 12000																
≥ 10000																
≥ 9000																
≥ 8000																
≥ 7000																
≥ 6000																
≥ 5000																
≥ 4500																
≥ 4000																
≥ 3500																
≥ 3000																
≥ 2500																
≥ 2000																
≥ 1800																
≥ 1500																
≥ 1200																
≥ 1000																
≥ 900																
≥ 800																
≥ 700																
≥ 600																
≥ 500																
≥ 400																
≥ 300																
≥ 200																
≥ 100																
≥ 0																

TOTAL NUMBER OF OBSERVATIONS

CEILING VERSUS VISIBILITY

PERCENTAGE FREQUENCY OF OCCURRENCE
(FROM HOURLY OBSERVATIONS)

VISIBILITY (STATUTE MILES)

TOTAL NUMBER OF OBSERVATIONS

CEILING VERSUS VISIBILITY

PERCENTAGE FREQUENCY OF OCCURRENCE
FROM HOURLY OBSERVATIONS

VISIBILITY STATUTE MILES

TOTAL NUMBER OF OBSERVATIONS

CEILING VERSUS VISIBILITY

PERCENTAGE FREQUENCY OF OCCURRENCE
FROM HOURLY OBSERVATIONS

VISIBILITY STATUTE MILES

TOTAL NUMBER OF OBSERVATIONS

AD-A150 381 SUMMARY OF METEOROLOGICAL OBSERVATIONS SURFACE (SMOS) 3/4
MIRAMAR CALIFORNIA(U) NAVAL OCEANOGRPPHY COMMAND
DETACHMENT ASHEVILLE NC OCT 83

UNCLASSIFIED F/G 4/2 NL

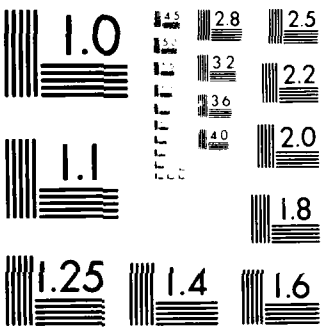

MICROCOPY RESOLUTION TEST CHART
NATIONAL BUREAU OF STANDARDS 1963-A

CEILING VERSUS VISIBILITY

STATION STATION NAME YEARS MONTH

PERCENTAGE FREQUENCY OF OCCURRENCE
(FROM HOURLY OBSERVATIONS)

HOURS L.S.T.

CEILING (FEET)	VISIBILITY (STATUTE MILES)															
	≥ 10	≥ 6	≥ 5	≥ 4	≥ 3	≥ 2½	≥ 2	≥ 1½	≥ 1¼	≥ 1	≥ ¾	≥ ⅝	≥ ½	≥ 5/16	≥ ¼	≥ 0
NO CEILING																
≥ 20000																
≥ 18000																
≥ 16000																
≥ 14000																
≥ 12000																
≥ 10000																
≥ 9000																
≥ 8000																
≥ 7000																
≥ 6000																
≥ 5000																
≥ 4500																
≥ 4000																
≥ 3500																
≥ 3000																
≥ 2500																
≥ 2000																
≥ 1800																
≥ 1500																
≥ 1200																
≥ 1000																
≥ 900																
≥ 800																
≥ 700																
≥ 600																
≥ 500																
≥ 400																
≥ 300																
≥ 200																
≥ 100																
≥ 0																

TOTAL NUMBER OF OBSERVATIONS

DIRNAVOCEANMET SMOS

CEILING VERSUS VISIBILITY

STATION | STATION NAME | YEARS | MONTH

PERCENTAGE FREQUENCY OF OCCURRENCE
(FROM HOURLY OBSERVATIONS)

HOURS LST

CEILING FEET	VISIBILITY (STATUTE MILES)															
	≥ 10	≥ 6	≥ 5	≥ 4	≥ 3	≥ 2½	≥ 2	≥ 1½	≥ 1¼	≥ 1	≥ ¾	≥ ⅝	≥ ½	≥ 5/16	≥ ¼	≥ 0
NO CEILING																
≥ 20000																
≥ 18000																
≥ 16000																
≥ 14000																
≥ 12000																
≥ 10000																
≥ 9000																
≥ 8000																
≥ 7000																
≥ 6000																
≥ 5000																
≥ 4500																
≥ 4000																
≥ 3500																
≥ 3000																
≥ 2500																
≥ 2000																
≥ 1800																
≥ 1500																
≥ 1200																
≥ 1000																
≥ 900																
≥ 800																
≥ 700																
≥ 600																
≥ 500																
≥ 400																
≥ 300																
≥ 200																
≥ 100																
≥ 0																

TOTAL NUMBER OF OBSERVATIONS

CEILING VERSUS VISIBILITY

STATION STATION NAME YEARS MONTH

PERCENTAGE FREQUENCY OF OCCURRENCE
(FROM HOURLY OBSERVATIONS)

HOURS (L.S.T.)

CEILING FEET	VISIBILITY (STATUTE MILES)														
	≥ 10	≥ 6	≥ 5	≥ 4	≥ 3	≥ 2½	≥ 2	≥ 1½	≥ 1¼	≥ 1	≥ ¾	≥ ⅝	≥ ½	≥ 5/16	≥ ¼	≥ 0
NO CEILING																
≥ 20000																
≥ 18000																
≥ 16000																
≥ 14000																
≥ 12000																
≥ 10000																
≥ 9000																
≥ 8000																
≥ 7000																
≥ 6000																
≥ 5000																
≥ 4500																
≥ 4000																
≥ 3500																
≥ 3000																
≥ 2500																
≥ 2000																
≥ 1800																
≥ 1500																
≥ 1200																
≥ 1000																
≥ 900																
≥ 800																
≥ 700																
≥ 600																
≥ 500																
≥ 400																
≥ 300																
≥ 200																
≥ 100																
≥ 0																

TOTAL NUMBER OF OBSERVATIONS _____

CEILING VERSUS VISIBILITY

STATION STATION NAME YEARS MONTH

PERCENTAGE FREQUENCY OF OCCURRENCE
(FROM HOURLY OBSERVATIONS)

HOURS (L S T)

CEILING FEET	VISIBILITY (STATUTE MILES)															
	≥ 10	≥ 6	≥ 5	≥ 4	≥ 3	≥ 2½	≥ 2	≥ 1½	≥ 1¼	≥ 1	≥ ¾	≥ ⅝	≥ ½	≥ 5/16	≥ ¼	≥ 0
NO CEILING																
≥ 20000																
≥ 18000																
≥ 16000																
≥ 14000																
≥ 12000																
≥ 10000																
≥ 9000																
≥ 8000																
≥ 7000																
≥ 6000																
≥ 5000																
≥ 4500																
≥ 4000																
≥ 3500																
≥ 3000																
≥ 2500																
≥ 2000																
≥ 1800																
≥ 1500																
≥ 1200																
≥ 1000																
≥ 900																
≥ 800																
≥ 700																
≥ 600																
≥ 500																
≥ 400																
≥ 300																
≥ 200																
≥ 100																
≥ 0																

TOTAL NUMBER OF OBSERVATIONS

CEILING VERSUS VISIBILITY

STATION STATION NAME YEARS MONTH

PERCENTAGE FREQUENCY OF OCCURRENCE
(FROM HOURLY OBSERVATIONS)

HOURS (L.S.T.)

CEILING (FEET)	VISIBILITY (STATUTE MILES)															
	≥ 10	≥ 6	≥ 5	≥ 4	≥ 3	≥ 2½	≥ 2	≥ 1½	≥ 1¼	≥ 1	≥ ¾	≥ ⅝	≥ ½	≥ 5/16	≥ ¼	≥ 0
NO CEILING																
≥ 20000																
≥ 18000																
≥ 16000																
≥ 14000																
≥ 12000																
≥ 10000																
≥ 9000																
≥ 8000																
≥ 7000																
≥ 6000																
≥ 5000																
≥ 4500																
≥ 4000																
≥ 3500																
≥ 3000																
≥ 2500																
≥ 2000																
≥ 1800																
≥ 1500																
≥ 1200																
≥ 1000																
≥ 900																
≥ 800																
≥ 700																
≥ 600																
≥ 500																
≥ 400																
≥ 300																
≥ 200																
≥ 100																
≥ 0																

TOTAL NUMBER OF OBSERVATIONS

DIRNAVOCEANMET 5705

CEILING VERSUS VISIBILITY

STATION _____ STATION NAME _____ YEARS _____ MONTH _____

PERCENTAGE FREQUENCY OF OCCURRENCE
(FROM HOURLY OBSERVATIONS)

HOURS (L.S.T.) _____

CEILING (FEET)	VISIBILITY (STATUTE MILES)															
	≥ 10	≥ 6	≥ 5	≥ 4	≥ 3	≥ 2½	≥ 2	≥ 1½	≥ 1¼	≥ 1	≥ ¾	≥ ⅝	≥ ½	≥ 5/16	≥ ¼	≥ 0
NO CEILING																
≥ 20000																
≥ 18000																
≥ 16000																
≥ 14000																
≥ 12000																
≥ 10000																
≥ 9000																
≥ 8000																
≥ 7000																
≥ 6000																
≥ 5000																
≥ 4500																
≥ 4000																
≥ 3500																
≥ 3000																
≥ 2500																
≥ 2000																
≥ 1800																
≥ 1500																
≥ 1200																
≥ 1000																
≥ 900																
≥ 800																
≥ 700																
≥ 600																
≥ 500																
≥ 400																
≥ 300																
≥ 200																
≥ 100																
≥ 0																

TOTAL NUMBER OF OBSERVATIONS _____

CEILING VERSUS VISIBILITY

STATION STATION NAME YEARS MONTH

PERCENTAGE FREQUENCY OF OCCURRENCE
(FROM HOURLY OBSERVATIONS)

HOURS L.S.T.

CEILING (FEET)	VISIBILITY (STATUTE MILES)															
	≥ 10	≥ 6	≥ 5	≥ 4	≥ 3	≥ 2½	≥ 2	≥ 1½	≥ 1¼	≥ 1	≥ ¾	≥ ⅝	≥ ½	≥ 5/16	≥ ¼	≥ 0
NO CEILING																
≥ 20000																
≥ 18000																
≥ 16000																
≥ 14000																
≥ 12000																
≥ 10000																
≥ 9000																
≥ 8000																
≥ 7000																
≥ 6000																
≥ 5000																
≥ 4500																
≥ 4000																
≥ 3500																
≥ 3000																
≥ 2500																
≥ 2000																
≥ 1800																
≥ 1500																
≥ 1200																
≥ 1000																
≥ 900																
≥ 800																
≥ 700																
≥ 600																
≥ 500																
≥ 400																
≥ 300																
≥ 200																
≥ 100																
≥ 0																

TOTAL NUMBER OF OBSERVATIONS

DIRNAVOCEANPET 5705

CEILING VERSUS VISIBILITY

STATION _____ STATION NAME _____ YEARS _____ MONTH _____

PERCENTAGE FREQUENCY OF OCCURRENCE
(FROM HOURLY OBSERVATIONS)

HOURS (L.S.T.) _____

CEILING (FEET)	VISIBILITY (STATUTE MILES)															
	≥ 10	≥ 6	≥ 5	≥ 4	≥ 3	≥ 2½	≥ 2	≥ 1½	≥ 1¼	≥ 1	≥ ¾	≥ ⅝	≥ ½	≥ 5/16	≥ ¼	≥ 0
NO CEILING																
≥ 20000																
≥ 18000																
≥ 16000																
≥ 14000																
≥ 12000																
≥ 10000																
≥ 9000																
≥ 8000																
≥ 7000																
≥ 6000																
≥ 5000																
≥ 4500																
≥ 4000																
≥ 3500																
≥ 3000																
≥ 2500																
≥ 2000																
≥ 1800																
≥ 1500																
≥ 1200																
≥ 1000																
≥ 900																
≥ 800																
≥ 700																
≥ 600																
≥ 500																
≥ 400																
≥ 300																
≥ 200																
≥ 100																
≥ 0																

TOTAL NUMBER OF OBSERVATIONS _____

CEILING VERSUS VISIBILITY

STATION STATION NAME YEARS MONTH

PERCENTAGE FREQUENCY OF OCCURRENCE
(FROM HOURLY OBSERVATIONS)

HOURS L.S.T.

CEILING FEET	VISIBILITY (STATUTE MILES)															
	≥ 10	≥ 6	≥ 5	≥ 4	≥ 3	≥ 2½	≥ 2	≥ 1½	≥ 1¼	≥ 1	≥ ¾	≥ ⅝	≥ ½	≥ 5/16	≥ ¼	≥ 0
NO CEILING																
≥ 20000																
≥ 18000																
≥ 16000																
≥ 14000																
≥ 12000																
≥ 10000																
≥ 9000																
≥ 8000																
≥ 7000																
≥ 6000																
≥ 5000																
≥ 4500																
≥ 4000																
≥ 3500																
≥ 3000																
≥ 2500																
≥ 2000																
≥ 1800																
≥ 1500																
≥ 1200																
≥ 1000																
≥ 900																
≥ 800																
≥ 700																
≥ 600																
≥ 500																
≥ 400																
≥ 300																
≥ 200																
≥ 100																
≥ 0																

TOTAL NUMBER OF OBSERVATIONS

CEILING VERSUS VISIBILITY

STATION | STATION NAME | YEARS | MONTH

PERCENTAGE FREQUENCY OF OCCURRENCE
(FROM HOURLY OBSERVATIONS)

HOURS LST

CEILING FEET	VISIBILITY STATUTE MILES															
	≥ 10	≥ 6	≥ 5	≥ 4	≥ 3	≥ 2½	≥ 2	≥ 1½	≥ 1¼	≥ 1	≥ ¾	≥ ⅝	≥ ½	≥ 5/16	≥ ¼	≥ 0
NO CEILING																
≥ 20000																
≥ 18000																
≥ 16000																
≥ 14000																
≥ 12000																
≥ 10000																
≥ 9000																
≥ 8000																
≥ 7000																
≥ 6000																
≥ 5000																
≥ 4500																
≥ 4000																
≥ 3500																
≥ 3000																
≥ 2500																
≥ 2000																
≥ 1800																
≥ 1500																
≥ 1200																
≥ 1000																
≥ 900																
≥ 800																
≥ 700																
≥ 600																
≥ 500																
≥ 400																
≥ 300																
≥ 200																
≥ 100																
≥ 0																

TOTAL NUMBER OF OBSERVATIONS

CEILING VERSUS VISIBILITY

STATION | STATION NAME | YEARS | MONTH

PERCENTAGE FREQUENCY OF OCCURRENCE
(FROM HOURLY OBSERVATIONS)

HOURS (LST)

CEILING FEET	VISIBILITY STATUTE MILES															
	≥ 10	≥ 6	≥ 5	≥ 4	≥ 3	≥ 2½	≥ 2	≥ 1½	≥ 1¼	≥ 1	≥ ¾	≥ ⅝	≥ ½	≥ 5/16	≥ ¼	≥ 0
NO CEILING																
≥ 20000																
≥ 18000																
≥ 16000																
≥ 14000																
≥ 12000																
≥ 10000																
≥ 9000																
≥ 8000																
≥ 7000																
≥ 6000																
≥ 5000																
≥ 4500																
≥ 4000																
≥ 3500																
≥ 3000																
≥ 2500																
≥ 2000																
≥ 1800																
≥ 1500																
≥ 1200																
≥ 1000																
≥ 900																
≥ 800																
≥ 700																
≥ 600																
≥ 500																
≥ 400																
≥ 300																
≥ 200																
≥ 100																
≥ 0																

TOTAL NUMBER OF OBSERVATIONS

CEILING VERSUS VISIBILITY

PERCENTAGE FREQUENCY OF OCCURRENCE
FROM HOURLY OBSERVATIONS

VISIBILITY STATUTE MILES

CEILING FEET	≥ 10	≥ 7	≥ 5	≥ 4	≥ 3	≥ 2½	≥ 2	≥ 1½	≥ 1¼	≥ 1	≥ ¾	≥ ½	≥ ½	≥ 5/16	≥ ¼	≥ 0
NO CEILING																
≥ 20000																
≥ 15000																
≥ 10000																
≥ 7000																
≥ 5000																
≥ 4500																
≥ 4000																
≥ 3500																
≥ 3000																
≥ 2500																
≥ 2000																
≥ 1800																
≥ 1500																
≥ 1200																
≥ 1000																
≥ 900																
≥ 800																
≥ 700																
≥ 600																
≥ 500																
≥ 400																
≥ 300																
≥ 200																
≥ 100																
≥ 0																

TOTAL NUMBER OF OBSERVATIONS

CEILING VERSUS VISIBILITY

STATION YEARS MONTH

PERCENTAGE FREQUENCY OF OCCURRENCE
(FROM HOURLY OBSERVATIONS)

HOURS

CEILING FEET	VISIBILITY STATUTE MILES															
	≥ 10	≥ 6	≥ 5	≥ 4	≥ 3	≥ 2½	≥ 2	≥ 1½	≥ 1¼	≥ 1	≥ ¾	≥ ½	≥ ½	≥ 5/16	≥ ¼	≥ 0
NO CEILING																
≥ 20000																
≥ 18000																
≥ 16000																
≥ 14000																
≥ 12000																
≥ 10000																
≥ 9000																
≥ 8000																
≥ 7000																
≥ 6000																
≥ 5000																
≥ 4500																
≥ 4000																
≥ 3500																
≥ 3000																
≥ 2500																
≥ 2000																
≥ 1800																
≥ 1500																
≥ 1200																
≥ 1000																
≥ 900																
≥ 800																
≥ 700																
≥ 600																
≥ 500																
≥ 400																
≥ 300																
≥ 200																
≥ 100																
≥ 0																

TOTAL NUMBER OF OBSERVATIONS

CEILING VERSUS VISIBILITY

STATION STATION NAME YEARS MONTH

PERCENTAGE FREQUENCY OF OCCURRENCE
(FROM HOURLY OBSERVATIONS)

HOURS LST

CEILING FEET	VISIBILITY (STATUTE MILES)															
	≥ 10	≥ 6	≥ 5	≥ 4	≥ 3	≥ 2½	≥ 2	≥ 1½	≥ 1¼	≥ 1	≥ ¾	≥ ⅝	≥ ½	≥ 5/16	≥ ¼	≥ 0
NO CEILING																
≥ 20000																
≥ 18000																
≥ 16000																
≥ 14000																
≥ 12000																
≥ 10000																
≥ 9000																
≥ 8000																
≥ 7000																
≥ 6000																
≥ 5000																
≥ 4500																
≥ 4000																
≥ 3500																
≥ 3000																
≥ 2500																
≥ 2000																
≥ 1800																
≥ 1500																
≥ 1200																
≥ 1000																
≥ 900																
≥ 800																
≥ 700																
≥ 600																
≥ 500																
≥ 400																
≥ 300																
≥ 200																
≥ 100																
≥ 0																

TOTAL NUMBER OF OBSERVATIONS

CEILING VERSUS VISIBILITY

STATION | STATION NAME | YEARS | MONTH

HOURS L.S.T.

PERCENTAGE FREQUENCY OF OCCURRENCE
(FROM HOURLY OBSERVATIONS)

CEILING FEET	VISIBILITY (STATUTE MILES)															
	≥ 10	≥ 6	≥ 5	≥ 4	≥ 3	≥ 2½	≥ 2	≥ 1½	≥ 1¼	≥ 1	≥ ¾	≥ ⅝	≥ ½	≥ 5/16	≥ ¼	≥ 0
NO CEILING																
≥ 20000																
≥ 18000																
≥ 16000																
≥ 14000																
≥ 12000																
≥ 10000																
≥ 9000																
≥ 8000																
≥ 7000																
≥ 6000																
≥ 5000																
≥ 4500																
≥ 4000																
≥ 3500																
≥ 3000																
≥ 2500																
≥ 2000																
≥ 1800																
≥ 1500																
≥ 1200																
≥ 1000																
≥ 900																
≥ 800																
≥ 700																
≥ 600																
≥ 500																
≥ 400																
≥ 300																
≥ 200																
≥ 100																
≥ 0																

TOTAL NUMBER OF OBSERVATIONS

DIRNAVOCEANMET 5/105

CEILING VERSUS VISIBILITY

STATION STATION NAME YEARS MONTH

PERCENTAGE FREQUENCY OF OCCURRENCE
(FROM HOURLY OBSERVATIONS)

CEILING FEET	VISIBILITY STATUTE MILES ≥ 10	≥ 6	≥ 5	≥ 4	≥ 3	≥ 2½	≥ 2	≥ 1½	≥ 1¼	≥ 1	≥ ¾	≥ ½	≥ ½	≥ 5/16	≥ ¼	≥ 0
NO CEILING																
≥ 20000																
≥ 18000																
≥ 16000																
≥ 14000																
≥ 12000																
≥ 10000																
≥ 9000																
≥ 8000																
≥ 7000																
≥ 6000																
≥ 5000																
≥ 4500																
≥ 4000																
≥ 3500																
≥ 3000																
≥ 2500																
≥ 2000																
≥ 1800																
≥ 1500																
≥ 1200																
≥ 1000																
≥ 900																
≥ 800																
≥ 700																
≥ 600																
≥ 500																
≥ 400																
≥ 300																
≥ 200																
≥ 100																
≥ 0																

TOTAL NUMBER OF OBSERVATIONS

CEILING VERSUS VISIBILITY

STATION STATION NAME YEARS MONTH

PERCENTAGE FREQUENCY OF OCCURRENCE
(FROM HOURLY OBSERVATIONS)

CEILING FEET	VISIBILITY (STATUTE MILES)														
	≥ 10	≥ 6	≥ 5	≥ 4	≥ 3	≥ 2½	≥ 2	≥ 1½	≥ 1¼	≥ 1	≥ ¾	≥ ⅝	≥ ½	≥ 5/16	≥ ¼	≥ 0
NO CEILING																
≥ 20000																
≥ 18000																
≥ 16000																
≥ 14000																
≥ 12000																
≥ 10000																
≥ 9000																
≥ 8000																
≥ 7000																
≥ 6000																
≥ 5000																
≥ 4500																
≥ 4000																
≥ 3500																
≥ 3000																
≥ 2500																
≥ 2000																
≥ 1800																
≥ 1500																
≥ 1200																
≥ 1000																
≥ 900																
≥ 800																
≥ 700																
≥ 600																
≥ 500																
≥ 400																
≥ 300																
≥ 200																
≥ 100																
≥ 0																

TOTAL NUMBER OF OBSERVATIONS

CEILING VERSUS VISIBILITY

STATION STATION NAME YEARS MONTH

PERCENTAGE FREQUENCY OF OCCURRENCE
(FROM HOURLY OBSERVATIONS)

HOURS L.S.T.

CEILING FEET	VISIBILITY (STATUTE MILES)															
	≥ 10	≥ 6	≥ 5	≥ 4	≥ 3	≥ 2½	≥ 2	≥ 1½	≥ 1¼	≥ 1	≥ ¾	≥ ⅝	≥ ½	≥ 5/16	≥ ¼	≥ 0
NO CEILING																
≥ 20000																
≥ 18000																
≥ 16000																
≥ 14000																
≥ 12000																
≥ 10000																
≥ 9000																
≥ 8000																
≥ 7000																
≥ 6000																
≥ 5000																
≥ 4500																
≥ 4000																
≥ 3500																
≥ 3000																
≥ 2500																
≥ 2000																
≥ 1800																
≥ 1500																
≥ 1200																
≥ 1000																
≥ 900																
≥ 800																
≥ 700																
≥ 600																
≥ 500																
≥ 400																
≥ 300																
≥ 200																
≥ 100																
≥ 0																

TOTAL NUMBER OF OBSERVATIONS

DIRNAVOCEANCENT [illegible]

CEILING VERSUS VISIBILITY

STATION STATION NAME YEARS MONTH

PERCENTAGE FREQUENCY OF OCCURRENCE
(FROM HOURLY OBSERVATIONS)

CEILING FEET	VISIBILITY STATUTE MILES															
	≥ 10	≥ 6	≥ 5	≥ 4	≥ 3	≥ 2½	≥ 2	≥ 1½	≥ 1¼	≥ 1	≥ ¾	≥ ½	≥ ½	≥ 5/16	≥ ¼	≥ 0
NO CEILING																
≥ 20000																
≥ 18000																
≥ 16000																
≥ 14000																
≥ 12000																
≥ 10000																
≥ 9000																
≥ 8000																
≥ 7000																
≥ 6000																
≥ 5000																
≥ 4500																
≥ 4000																
≥ 3500																
≥ 3000																
≥ 2500																
≥ 2000																
≥ 1800																
≥ 1500																
≥ 1200																
≥ 1000																
≥ 900																
≥ 800																
≥ 700																
≥ 600																
≥ 500																
≥ 400																
≥ 300																
≥ 200																
≥ 100																
≥ 0																

TOTAL NUMBER OF OBSERVATIONS

CEILING VERSUS VISIBILITY

STATION | STATION NAME | YEARS | MONTH

HOURS L.S.T.

PERCENTAGE FREQUENCY OF OCCURRENCE
(FROM HOURLY OBSERVATIONS)

CEILING FEET	VISIBILITY STATUTE MILES															
	≥ 10	≥ 6	≥ 5	≥ 4	≥ 3	≥ 2½	≥ 2	≥ 1½	≥ 1¼	≥ 1	≥ ¾	≥ ½	≥ ¼	≥ 5/16	≥ ⅛	≥ 0
NO CEILING																
≥ 20000																
≥ 18000																
≥ 16000																
≥ 14000																
≥ 12000																
≥ 10000																
≥ 9000																
≥ 8000																
≥ 7000																
≥ 6000																
≥ 5000																
≥ 4500																
≥ 4000																
≥ 3500																
≥ 3000																
≥ 2500																
≥ 2000																
≥ 1800																
≥ 1500																
≥ 1200																
≥ 1000																
≥ 900																
≥ 800																
≥ 700																
≥ 600																
≥ 500																
≥ 400																
≥ 300																
≥ 200																
≥ 100																
≥ 0																

TOTAL NUMBER OF OBSERVATIONS

CEILING VERSUS VISIBILITY

STATION | STATION NAME | YEARS | MONTH

PERCENTAGE FREQUENCY OF OCCURRENCE
(FROM HOURLY OBSERVATIONS)

CEILING FEET	VISIBILITY STATUTE MILES															
	≥ 10	≥ 6	≥ 5	≥ 4	≥ 3	≥ 2½	≥ 2	≥ 1½	≥ 1¼	≥ 1	≥ ¾	≥ ½	≥ ¼	≥ 5/16	≥ ⅛	≥ 0
NO CEILING																
≥ 20000																
≥ 18000																
≥ 16000																
≥ 14000																
≥ 12000																
≥ 10000																
≥ 9000																
≥ 8000																
≥ 7000																
≥ 6000																
≥ 5000																
≥ 4500																
≥ 4000																
≥ 3500																
≥ 3000																
≥ 2500																
≥ 2000																
≥ 1800																
≥ 1600																
≥ 1500																
≥ 1400																
≥ 1300																
≥ 1200																
≥ 1100																
≥ 1000																
≥ 900																
≥ 800																
≥ 700																
≥ 600																
≥ 500																
≥ 400																
≥ 300																
≥ 200																
≥ 100																
≥ 0																

TOTAL NUMBER OF OBSERVATIONS

CEILING VERSUS VISIBILITY

STATION | STATION NAME | YEARS | MONTH

PERCENTAGE FREQUENCY OF OCCURRENCE
(FROM HOURLY OBSERVATIONS)

HOURS (LST)

VISIBILITY (STATUTE MILES)

CEILING (FEET)	≥ 10	≥ 6	≥ 5	≥ 4	≥ 3	≥ 2½	≥ 2	≥ 1½	≥ 1¼	≥ 1	≥ ¾	≥ ⅝	≥ ½	≥ 5/16	≥ ¼	≥ 0
NO CEILING																
≥ 20000																
≥ 18000																
≥ 16000																
≥ 14000																
≥ 12000																
≥ 10000																
≥ 9000																
≥ 8000																
≥ 7000																
≥ 6000																
≥ 5000																
≥ 4500																
≥ 4000																
≥ 3500																
≥ 3000																
≥ 2500																
≥ 2000																
≥ 1800																
≥ 1500																
≥ 1200																
≥ 1000																
≥ 900																
≥ 800																
≥ 700																
≥ 600																
≥ 500																
≥ 400																
≥ 300																
≥ 200																
≥ 100																
≥ 0																

TOTAL NUMBER OF OBSERVATIONS

CEILING VERSUS VISIBILITY

STATION STATION NAME YEARS MONTH

PERCENTAGE FREQUENCY OF OCCURRENCE
(FROM HOURLY OBSERVATIONS)

HOURS L.S.T.

CEILING FEET	VISIBILITY (STATUTE MILES)															
	≥ 10	≥ 6	≥ 5	≥ 4	≥ 3	≥ 2½	≥ 2	≥ 1½	≥ 1¼	≥ 1	≥ ¾	≥ ½	≥ ¼	≥ 5/16	≥ ⅛	≥ 0
NO CEILING																
≥ 20000																
≥ 18000																
≥ 16000																
≥ 14000																
≥ 12000																
≥ 10000																
≥ 9000																
≥ 8000																
≥ 7000																
≥ 6000																
≥ 5000																
≥ 4500																
≥ 4000																
≥ 3500																
≥ 3000																
≥ 2500																
≥ 2000																
≥ 1800																
≥ 1500																
≥ 1200																
≥ 1000																
≥ 900																
≥ 800																
≥ 700																
≥ 600																
≥ 500																
≥ 400																
≥ 300																
≥ 200																
≥ 100																
≥ 0																

TOTAL NUMBER OF OBSERVATIONS

CEILING VERSUS VISIBILITY

STATION | STATION NAME | YEARS | MONTH

PERCENTAGE FREQUENCY OF OCCURRENCE
(FROM HOURLY OBSERVATIONS)

HOURS LST

CEILING FEET	VISIBILITY STATUTE MILES															
	≥ 10	≥ 6	≥ 5	≥ 4	≥ 3	≥ 2½	≥ 2	≥ 1½	≥ 1¼	≥ 1	≥ ¾	≥ ½	≥ ¼	≥ 5/16	≥ 0	≥ 0
NO CEILING																
≥ 20000																
≥ 18000																
≥ 16000																
≥ 14000																
≥ 12000																
≥ 10000																
≥ 9000																
≥ 8000																
≥ 7000																
≥ 6000																
≥ 5000																
≥ 4500																
≥ 4000																
≥ 3500																
≥ 3000																
≥ 2500																
≥ 2000																
≥ 1800																
≥ 1500																
≥ 1200																
≥ 1000																
≥ 900																
≥ 800																
≥ 700																
≥ 600																
≥ 500																
≥ 400																
≥ 300																
≥ 200																
≥ 100																
≥ 0																

TOTAL NUMBER OF OBSERVATIONS

CEILING VERSUS VISIBILITY

STATION | STATION NAME | YEARS | MONTH

PERCENTAGE FREQUENCY OF OCCURRENCE
(FROM HOURLY OBSERVATIONS)

HOURS LST

CEILING FEET	VISIBILITY STATUTE MILES ≥ 10	≥ 6	≥ 5	≥ 4	≥ 3	≥ 2½	≥ 2	≥ 1½	≥ 1¼	≥ 1	≥ ¾	≥ ½	≥ ¼	≥ 5/16	≥ ⅛	≥ 0
NO CEILING																
≥ 20000																
≥ 18000																
≥ 16000																
≥ 14000																
≥ 12000																
≥ 10000																
≥ 9000																
≥ 8000																
≥ 7000																
≥ 6000																
≥ 5000																
≥ 4500																
≥ 4000																
≥ 3500																
≥ 3000																
≥ 2500																
≥ 2000																
≥ 1800																
≥ 1500																
≥ 1200																
≥ 1000																
≥ 900																
≥ 800																
≥ 700																
≥ 600																
≥ 500																
≥ 400																
≥ 300																
≥ 200																
≥ 100																
≥ 0																

TOTAL NUMBER OF OBSERVATIONS

CEILING VERSUS VISIBILITY

PERCENTAGE FREQUENCY OF OCCURRENCE
(FROM HOURLY OBSERVATIONS)

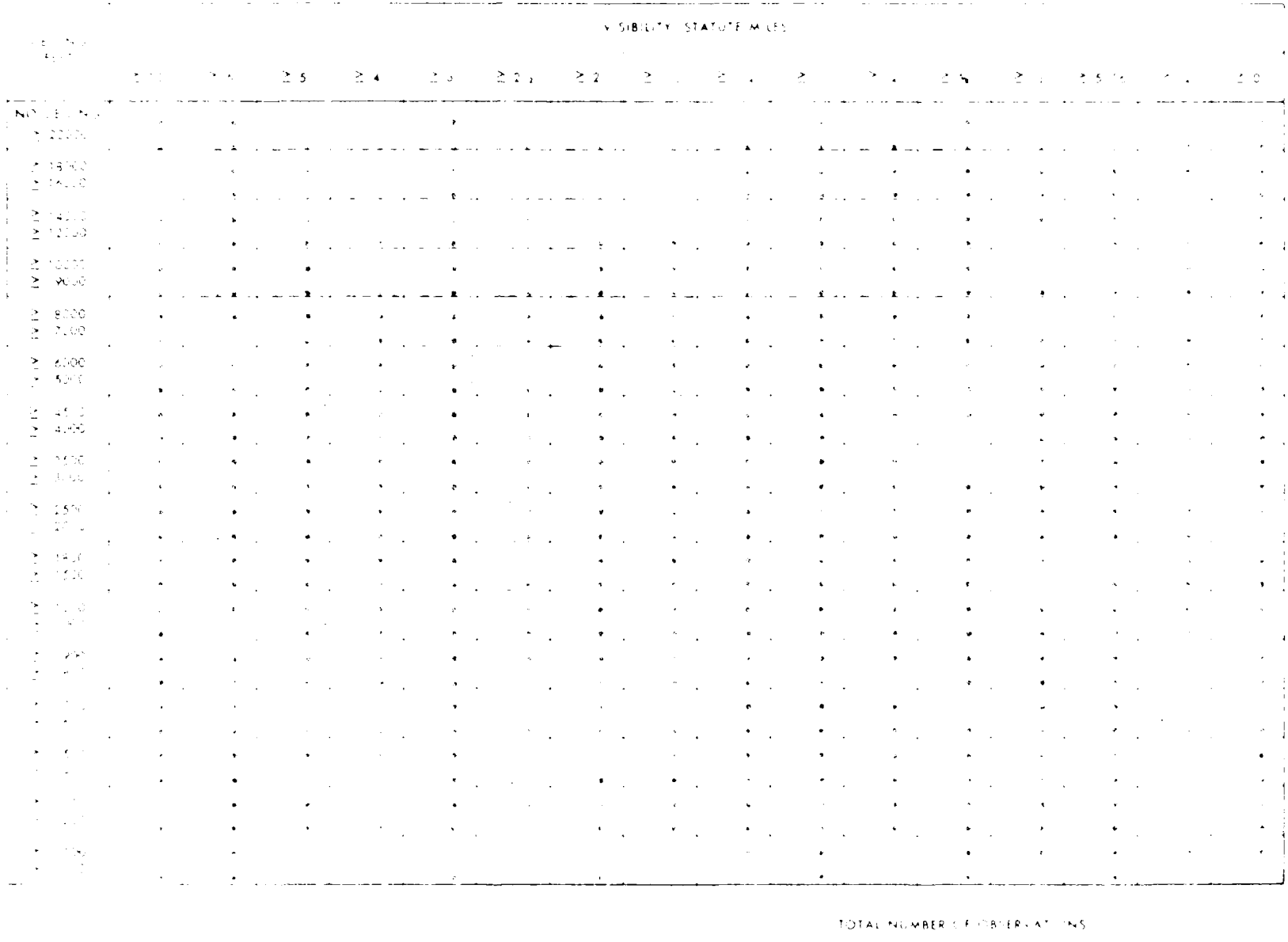

CEILING VERSUS VISIBILITY

STATION | STATION NAME | YEARS | MONTH

PERCENTAGE FREQUENCY OF OCCURRENCE
(FROM HOURLY OBSERVATIONS)

HOURS L.S.T.

CEILING FEET	VISIBILITY (STATUTE MILES)															
	≥ 10	≥ 6	≥ 5	≥ 4	≥ 3	≥ 2½	≥ 2	≥ 1½	≥ 1¼	≥ 1	≥ ¾	≥ ⅝	≥ ½	≥ 5/16	≥ ¼	≥ 0
NO CEILING																
≥ 20000																
≥ 18000																
≥ 16000																
≥ 14000																
≥ 12000																
≥ 10000																
≥ 9000																
≥ 8000																
≥ 7000																
≥ 6000																
≥ 5000																
≥ 4500																
≥ 4000																
≥ 3500																
≥ 3000																
≥ 2500																
≥ 2000																
≥ 1800																
≥ 1500																
≥ 1200																
≥ 1000																
≥ 900																
≥ 800																
≥ 700																
≥ 600																
≥ 500																
≥ 400																
≥ 300																
≥ 200																
≥ 100																
≥ 0																

TOTAL NUMBER OF OBSERVATIONS

CEILING VERSUS VISIBILITY

PERCENTAGE FREQUENCY OF OCCURRENCE
FROM HOURLY OBSERVATIONS

VISIBILITY STATUTE MILES

≥ 6 | ≥ 5 | ≥ 4 | ≥ 3 | ≥ 2½ | ≥ 2 | ≥ 1½ | ≥ 1¼ | ≥ 1 | ≥ ¾ | ≥ ½ | ≥ ½ | ≥ 5/16 | ≥ ¼ | ≥ 0

CEILING FEET

≥ 20000
≥ 18000
≥ 16000
≥ 14000
≥ 12000
≥ 10000
≥ 9000
≥ 8000
≥ 7000
≥ 6000
≥ 5000
≥ 4500
≥ 4000
≥ 3500
≥ 3000
≥ 2500
≥ 2000
≥ 1800
≥ 1500
≥ 1200
≥ 1000
≥ 900
≥ 800
≥ 700
≥ 600
≥ 500
≥ 400
≥ 300
≥ 200
≥ 100
≥ 0

TOTAL NUMBER OF OBSERVATIONS

CEILING VERSUS VISIBILITY

STATION STATION NAME YEARS MONTH

PERCENTAGE FREQUENCY OF OCCURRENCE
(FROM HOURLY OBSERVATIONS)

HOURS L.S.T.

CEILING FEET	VISIBILITY (STATUTE MILES)															
	≥ 10	≥ 6	≥ 5	≥ 4	≥ 3	≥ 2½	≥ 2	≥ 1½	≥ 1¼	≥ 1	≥ ¾	≥ ⅝	≥ ½	≥ 5/16	≥ ¼	≥ 0
NO CEILING																
≥ 20000																
≥ 18000																
≥ 16000																
≥ 14000																
≥ 12000																
≥ 10000																
≥ 9000																
≥ 8000																
≥ 7000																
≥ 6000																
≥ 5000																
≥ 4500																
≥ 4000																
≥ 3500																
≥ 3000																
≥ 2500																
≥ 2000																
≥ 1800																
≥ 1500																
≥ 1200																
≥ 1000																
≥ 900																
≥ 800																
≥ 700																
≥ 600																
≥ 500																
≥ 400																
≥ 300																
≥ 200																
≥ 100																
≥ 0																

TOTAL NUMBER OF OBSERVATIONS

CEILING VERSUS VISIBILITY

PERCENTAGE FREQUENCY OF OCCURRENCE
FROM HOURLY OBSERVATIONS

VISIBILITY STATUTE MILES

CEILING FEET	≥ 10	≥ 7	≥ 5	≥ 4	≥ 3	≥ 2½	≥ 2	≥ 1½	≥ 1	≥ ¾	≥ ½	≥ ¼	≥ 0
NO CEILING													
≥ 25000													
≥ 18000													
≥ 15000													
≥ 14000													
≥ 12000													
≥ 10000													
≥ 9000													
≥ 8000													
≥ 7000													
≥ 6000													
≥ 5000													
≥ 4500													
≥ 4000													
≥ 3500													
≥ 3000													
≥ 2500													
≥ 2000													
≥ 1800													
≥ 1500													
≥ 1200													
≥ 1000													
≥ 900													
≥ 800													
≥ 700													
≥ 600													
≥ 500													
≥ 400													
≥ 300													
≥ 200													
≥ 100													
0													

TOTAL NUMBER OF OBSERVATIONS

CEILING VERSUS VISIBILITY

PERCENTAGE FREQUENCY OF OCCURRENCE
FROM HOURLY OBSERVATIONS

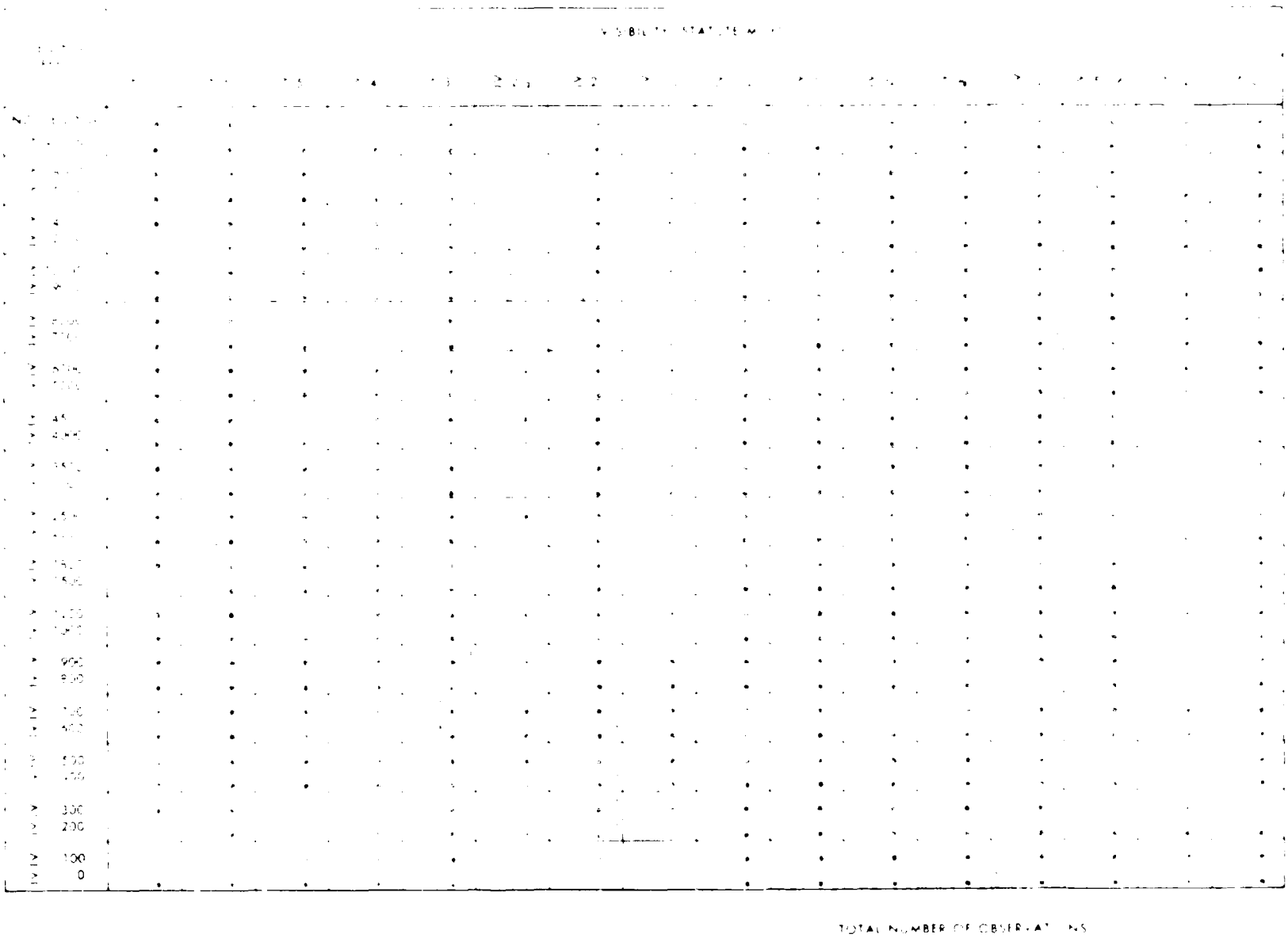

CEILING VERSUS VISIBILITY

STATION | STATION NAME | YEARS | MONTH

PERCENTAGE FREQUENCY OF OCCURRENCE
(FROM HOURLY OBSERVATIONS)

HOURS LST

CEILING FEET	VISIBILITY STATUTE MILES															
	≥ 10	≥ 6	≥ 5	≥ 4	≥ 3	≥ 2½	≥ 2	≥ 1½	≥ 1¼	≥ 1	≥ ¾	≥ ½	≥ ½	≥ 5/16	≥ ¼	≥ 0
NO CEILING																
≥ 20000																
≥ 18000																
≥ 16000																
≥ 14000																
≥ 12000																
≥ 10000																
≥ 9000																
≥ 8000																
≥ 7000																
≥ 6000																
≥ 5000																
≥ 4500																
≥ 4000																
≥ 3500																
≥ 3000																
≥ 2500																
≥ 2000																
≥ 1800																
≥ 1500																
≥ 1200																
≥ 1000																
≥ 900																
≥ 800																
≥ 700																
≥ 600																
≥ 500																
≥ 400																
≥ 300																
≥ 200																
≥ 100																
≥ 0																

TOTAL NUMBER OF OBSERVATIONS

CEILING VERSUS VISIBILITY

STATION STATION NAME YEARS MONTH

PERCENTAGE FREQUENCY OF OCCURRENCE
(FROM HOURLY OBSERVATIONS)

HOURS (L.S.T.)

CEILING FEET	VISIBILITY (STATUTE MILES)															
	≥ 10	≥ 6	≥ 5	≥ 4	≥ 3	≥ 2½	≥ 2	≥ 1½	≥ 1¼	≥ 1	≥ ¾	≥ ½	≥ ⅜	≥ 5/16	≥ ¼	≥ 0
NO CEILING																
≥ 20000																
≥ 18000																
≥ 16000																
≥ 14000																
≥ 12000																
≥ 10000																
≥ 9000																
≥ 8000																
≥ 7000																
≥ 6000																
≥ 5000																
≥ 4500																
≥ 4000																
≥ 3500																
≥ 3000																
≥ 2500																
≥ 2000																
≥ 1800																
≥ 1500																
≥ 1200																
≥ 1000																
≥ 900																
≥ 800																
≥ 700																
≥ 600																
≥ 500																
≥ 400																
≥ 300																
≥ 200																
≥ 100																
≥ 0																

TOTAL NUMBER OF OBSERVATIONS

CEILING VERSUS VISIBILITY

STATION STATION NAME YEARS

PERCENTAGE FREQUENCY OF OCCURRENCE
(FROM HOURLY OBSERVATIONS)

CEILING FEET	VISIBILITY STATUTE MILES ≥ 10	≥ 7	≥ 5	≥ 4	≥ 3	≥ 2½	≥ 2	≥ 1½	≥ 1	≥ ¾	≥ ½	≥ ¼	≥ 0
NO CEILING													
≥ 20000													
≥ 18000													
≥ 16000													
≥ 14000													
≥ 12000													
≥ 10000													
≥ 9000													
≥ 8000													
≥ 7000													
≥ 6000													
≥ 5000													
≥ 4500													
≥ 4000													
≥ 3500													
≥ 3000													
≥ 2500													
≥ 2000													
≥ 1800													
≥ 1500													
≥ 1200													
≥ 1000													
≥ 900													
≥ 800													
≥ 700													
≥ 600													
≥ 500													
≥ 400													
≥ 300													
≥ 200													
≥ 100													
≥ 0													

TOTAL NUMBER OF OBSERVATIONS

CEILING VERSUS VISIBILITY

STATION STATION NAME YEARS

PERCENTAGE FREQUENCY OF OCCURRENCE
(FROM HOURLY OBSERVATIONS)

CEILING FEET	VISIBILITY STATUTE MILES															
	≥ 10	≥ 6	≥ 5	≥ 4	≥ 3	≥ 2½	≥ 2	≥ 1½	≥ 1	≥ ¾	≥ ½	≥ ¼	≥ 0	≥ 0	≥ 0	≥ 0
NO CEILING																
≥ 20000																
≥ 18000																
≥ 16000																
≥ 14000																
≥ 12000																
≥ 10000																
≥ 9000																
≥ 8000																
≥ 7000																
≥ 6000																
≥ 5000																
≥ 4500																
≥ 4000																
≥ 3500																
≥ 3000																
≥ 2500																
≥ 2000																
≥ 1800																
≥ 1500																
≥ 1200																
≥ 1000																
≥ 900																
≥ 800																
≥ 700																
≥ 600																
≥ 500																
≥ 400																
≥ 300																
≥ 200																
≥ 100																
≥ 0																

TOTAL NUMBER OF OBSERVATIONS

CEILING VERSUS VISIBILITY

STATION STATION NAME YEARS MONTH

PERCENTAGE FREQUENCY OF OCCURRENCE
(FROM HOURLY OBSERVATIONS)

HOURS

CEILING FEET	VISIBILITY STATUTE MILES ≥10	≥6	≥5	≥4	≥3	≥2½	≥2	≥1½	≥1	≥¾	≥½	≥5/16	≥¼	≥0
NO CEILING														
≥ 20000														
≥ 18000														
≥ 16000														
≥ 14000														
≥ 12000														
≥ 10000														
≥ 9000														
≥ 8000														
≥ 7000														
≥ 6000														
≥ 5000														
≥ 4500														
≥ 4000														
≥ 3500														
≥ 3000														
≥ 2500														
≥ 2000														
≥ 1800														
≥ 1500														
≥ 1200														
≥ 1000														
≥ 900														
≥ 800														
≥ 700														
≥ 600														
≥ 500														
≥ 400														
≥ 300														
≥ 200														
≥ 100														
≥ 0														

TOTAL NUMBER OF OBSERVATIONS

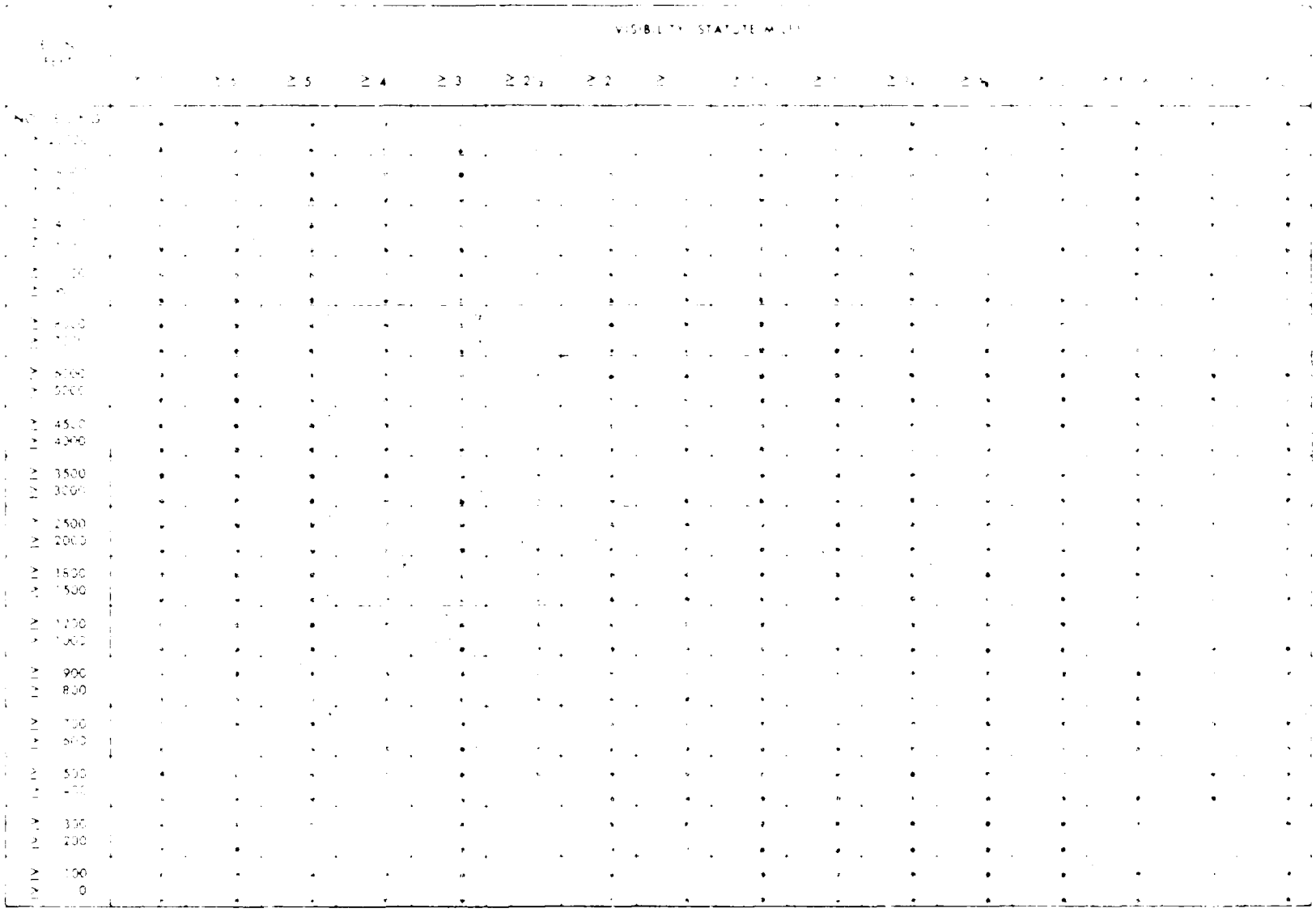

CEILING VERSUS VISIBILITY

PERCENTAGE FREQUENCY OF OCCURRENCE
(FROM HOURLY OBSERVATIONS)

VISIBILITY (STATUTE MILES)

[illegible]	[illegible]	[illegible]	≥ 5	≥ 4	≥ 3	≥ 2½	≥ 2	≥ [illegible]	[illegible]	[illegible]	[illegible]	[illegible]	[illegible]	[illegible]	[illegible]	[illegible]
NO CEILING																
≥ [illegible]																
≥ [illegible]																
≥ [illegible]																
≥ [illegible]																
≥ [illegible]																
≥ [illegible]																
≥ [illegible]																
≥ [illegible]																
≥ [illegible]																
≥ 6000																
≥ 5000																
≥ 4500																
≥ 4000																
≥ 3500																
≥ 3000																
≥ 2500																
≥ 2000																
≥ 1800																
≥ 1500																
≥ 1200																
≥ 1000																
≥ 900																
≥ 800																
≥ 700																
≥ 600																
≥ 500																
≥ [illegible]																
≥ 300																
≥ 200																
≥ 100																
≥ 0																

TOTAL NUMBER OF OBSERVATIONS

CEILING VERSUS VISIBILITY

PERCENTAGE FREQUENCY OF OCCURRENCE
FROM HOURLY OBSERVATIONS

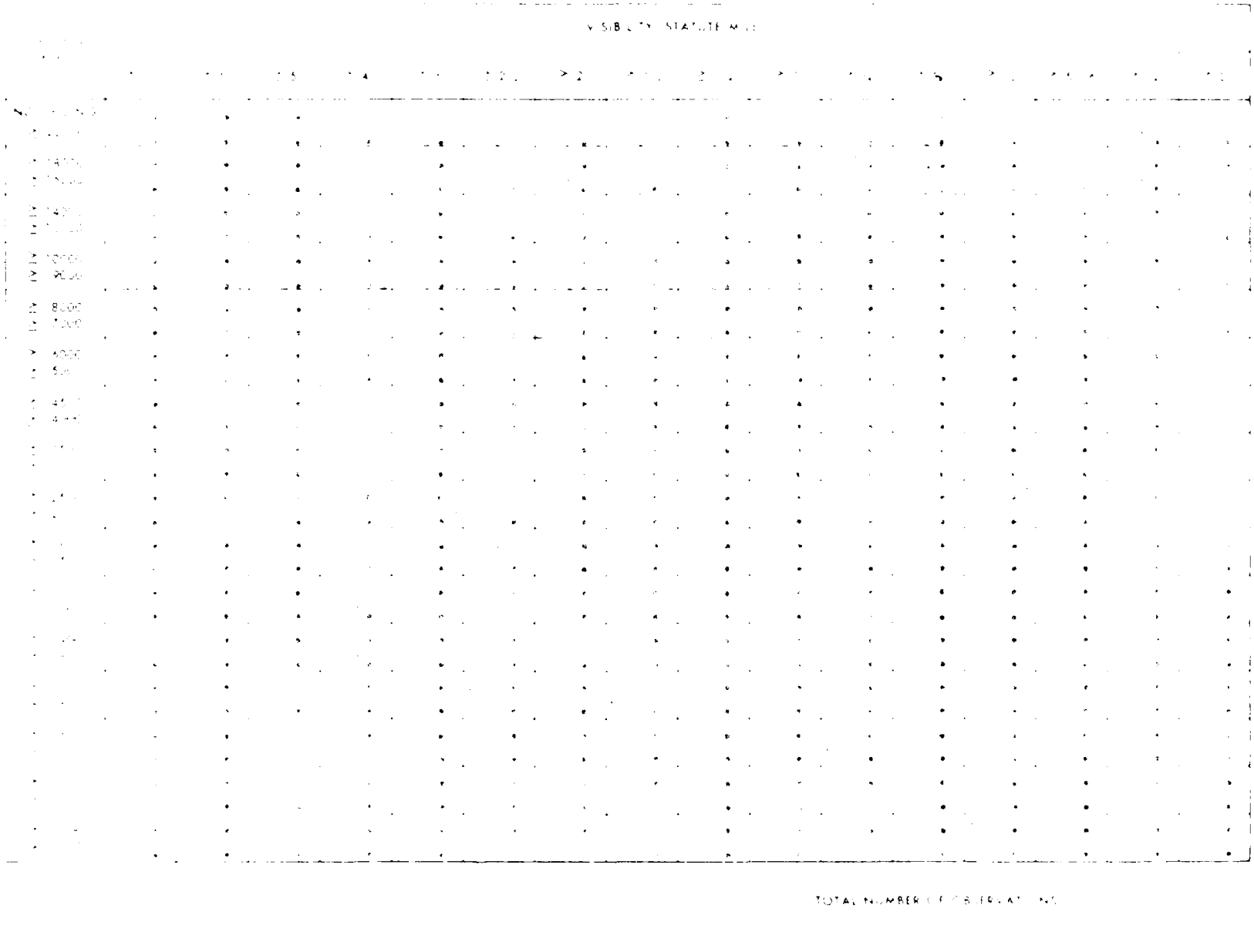

CEILING VERSUS VISIBILITY

PERCENTAGE FREQUENCY OF OCCURRENCE
(FROM HOURLY OBSERVATIONS)

VISIBILITY STATUTE MILES

CEILING FEET

NO CEILING

≥ 22000

≥ 18000

≥ 16000

≥ 14000

≥ 12000

≥ 10000

≥ 9000

≥ 8000

≥ 7000

≥ 6000

≥ 5000

≥ 4500

≥ 4000

≥ 3500

≥ 3000

≥ 2500

≥ 2000

≥ 1500

≥ 1000

≥ 900

≥ 800

≥ 700

≥ 600

≥ 500

≥ 400

≥ 300

≥ 200

≥ 100

≥ 0

TOTAL NUMBER OF OBSERVATIONS

CEILING VERSUS VISIBILITY

PERCENTAGE FREQUENCY OF OCCURRENCE
(FROM HOURLY OBSERVATIONS)

VISIBILITY STATUTE MILES

TOTAL NUMBER OF OBSERVATIONS

CEILING VERSUS VISIBILITY

STATION | STATION NAME | YEARS | MONTH

PERCENTAGE FREQUENCY OF OCCURRENCE
(FROM HOURLY OBSERVATIONS)

HOURS (LST)

CEILING FEET	VISIBILITY STATUTE MILES															
	≥ 10	≥ 6	≥ 5	≥ 4	≥ 3	≥ 2½	≥ 2	≥ 1½	≥ 1¼	≥ 1	≥ ¾	≥ ⅝	≥ ½	≥ 5/16	≥ ¼	≥ 0
NO CEILING																
≥ 20000																
≥ 18000																
≥ 16000																
≥ 14000																
≥ 12000																
≥ 10000																
≥ 9000																
≥ 8000																
≥ 7000																
≥ 6000																
≥ 5000																
≥ 4500																
≥ 4000																
≥ 3500																
≥ 3000																
≥ 2500																
≥ 2000																
≥ 1800																
≥ 1500																
≥ 1200																
≥ 1000																
≥ 900																
≥ 800																
≥ 700																
≥ 600																
≥ 500																
≥ 400																
≥ 300																
≥ 200																
≥ 100																
≥ 0																

TOTAL NUMBER OF OBSERVATIONS

CEILING VERSUS VISIBILITY

STATION | STATION NAME | YEARS | MONTH

PERCENTAGE FREQUENCY OF OCCURRENCE
(FROM HOURLY OBSERVATIONS)

HOURS LST

CEILING FEET	VISIBILITY (STATUTE MILES)														
	≥ 10	≥ 6	≥ 5	≥ 4	≥ 3	≥ 2½	≥ 2	≥ 1½	≥ 1¼	≥ 1	≥ ¾	≥ ⅝	≥ ½	≥ 5/16	≥ ¼	≥ 0
NO CEILING																
≥ 20000																
≥ 18000																
≥ 16000																
≥ 14000																
≥ 12000																
≥ 10000																
≥ 9000																
≥ 8000																
≥ 7000																
≥ 6000																
≥ 5000																
≥ 4500																
≥ 4000																
≥ 3500																
≥ 3000																
≥ 2500																
≥ 2000																
≥ 1800																
≥ 1500																
≥ 1200																
≥ 1000																
≥ 900																
≥ 800																
≥ 700																
≥ 600																
≥ 500																
≥ 400																
≥ 300																
≥ 200																
≥ 100																
≥ 0																

TOTAL NUMBER OF OBSERVATIONS

CEILING VERSUS VISIBILITY

STATION | STATION NAME | YEARS | MONTH

PERCENTAGE FREQUENCY OF OCCURRENCE
(FROM HOURLY OBSERVATIONS)

HOURS L.S.T.

CEILING FEET	VISIBILITY (STATUTE MILES)															
	≥ 10	≥ 6	≥ 5	≥ 4	≥ 3	≥ 2½	≥ 2	≥ 1½	≥ 1¼	≥ 1	≥ ¾	≥ 5/8	≥ ½	≥ 5/16	≥ ¼	≥ 0
NO CEILING																
≥ 20000																
≥ 18000																
≥ 16000																
≥ 14000																
≥ 12000																
≥ 10000																
≥ 9000																
≥ 8000																
≥ 7000																
≥ 6000																
≥ 5000																
≥ 4500																
≥ 4000																
≥ 3500																
≥ 3000																
≥ 2500																
≥ 2000																
≥ 1800																
≥ 1500																
≥ 1200																
≥ 1000																
≥ 900																
≥ 800																
≥ 700																
≥ 600																
≥ 500																
≥ 400																
≥ 300																
≥ 200																
≥ 100																
≥ 0																

TOTAL NUMBER OF OBSERVATIONS

CEILING VERSUS VISIBILITY

STATION | STATION NAME | YEARS | MONTH

PERCENTAGE FREQUENCY OF OCCURRENCE
(FROM HOURLY OBSERVATIONS)

HOURS (LST)

CEILING FEET	VISIBILITY STATUTE MILES ≥10	≥6	≥5	≥4	≥3	≥2½	≥2	≥1½	≥1¼	≥1	≥¾	≥⅝	≥½	≥5/16	≥¼	≥0
NO CEILING																
≥ 20000																
≥ 18000																
≥ 17000																
≥ 14000																
≥ 12000																
≥ 10000																
≥ 9000																
≥ 8000																
≥ 7000																
≥ 6000																
≥ 5000																
≥ 4500																
≥ 4000																
≥ 3500																
≥ 3000																
≥ 2500																
≥ 2000																
≥ 1800																
≥ 1500																
≥ 1200																
≥ 1000																
≥ 900																
≥ 800																
≥ 700																
≥ 600																
≥ 500																
≥ 400																
≥ 300																
≥ 200																
≥ 100																
≥ 0																

TOTAL NUMBER OF OBSERVATIONS

CEILING VERSUS VISIBILITY

STATION STATION NAME YEARS MONTH

PERCENTAGE FREQUENCY OF OCCURRENCE
(FROM HOURLY OBSERVATIONS)

CEILING FEET	VISIBILITY (STATUTE MILES)															
	≥ 10	≥ 6	≥ 5	≥ 4	≥ 3	≥ 2½	≥ 2	≥ 1½	≥ 1¼	≥ 1	≥ ¾	≥ ⅝	≥ ½	≥ 5/16	≥ ¼	≥ 0
NO CEILING																
≥ 20000																
≥ 18000																
≥ 16000																
≥ 14000																
≥ 12000																
≥ 10000																
≥ 9000																
≥ 8000																
≥ 7000																
≥ 6000																
≥ 5000																
≥ 4500																
≥ 4000																
≥ 3500																
≥ 3000																
≥ 2500																
≥ 2000																
≥ 1800																
≥ 1500																
≥ 1200																
≥ 1000																
≥ 900																
≥ 800																
≥ 700																
≥ 600																
≥ 500																
≥ 400																
≥ 300																
≥ 200																
≥ 100																
≥ 0																

TOTAL NUMBER OF OBSERVATIONS

CEILING VERSUS VISIBILITY

STATION | STATION NAME | YEARS | MONTH

PERCENTAGE FREQUENCY OF OCCURRENCE
(FROM HOURLY OBSERVATIONS)

HOURS LST

CEILING (FEET)	VISIBILITY (STATUTE MILES)															
	≥ 10	≥ 6	≥ 5	≥ 4	≥ 3	≥ 2½	≥ 2	≥ 1½	≥ 1¼	≥ 1	≥ ¾	≥ ⅝	≥ ½	≥ 5/16	≥ ¼	≥ 0
NO CEILING																
≥ 20000																
≥ 18000																
≥ 16000																
≥ 14000																
≥ 12000																
≥ 10000																
≥ 9000																
≥ 8000																
≥ 7000																
≥ 6000																
≥ 5000																
≥ 4500																
≥ 4000																
≥ 3500																
≥ 3000																
≥ 2500																
≥ 2000																
≥ 1800																
≥ 1500																
≥ 1200																
≥ 1000																
≥ 900																
≥ 800																
≥ 700																
≥ 600																
≥ 500																
≥ 400																
≥ 300																
≥ 200																
≥ 100																
≥ 0																

TOTAL NUMBER OF OBSERVATIONS

CEILING VERSUS VISIBILITY

STATION STATION NAME YEARS MONTH

PERCENTAGE FREQUENCY OF OCCURRENCE
(FROM HOURLY OBSERVATIONS)

HOURS L.S.T.

CEILING FEET	VISIBILITY (STATUTE MILES)															
	≥ 10	≥ 6	≥ 5	≥ 4	≥ 3	≥ 2½	≥ 2	≥ 1½	≥ 1¼	≥ 1	≥ ¾	≥ 5/8	≥ ½	≥ 5/16	≥ ¼	≥ 0
NO CEILING																
≥ 20000																
≥ 18000																
≥ 16000																
≥ 14000																
≥ 12000																
≥ 10000																
≥ 9000																
≥ 8000																
≥ 7000																
≥ 6000																
≥ 5000																
≥ 4500																
≥ 4000																
≥ 3500																
≥ 3000																
≥ 2500																
≥ 2000																
≥ 1800																
≥ 1500																
≥ 1200																
≥ 1000																
≥ 900																
≥ 800																
≥ 700																
≥ 600																
≥ 500																
≥ 400																
≥ 300																
≥ 200																
≥ 100																
≥ 0																

TOTAL NUMBER OF OBSERVATIONS

CEILING VERSUS VISIBILITY

STATION STATION NAME YEARS MONTH

PERCENTAGE FREQUENCY OF OCCURRENCE
(FROM HOURLY OBSERVATIONS)

HOURS L.S.T.

CEILING FEET	VISIBILITY (STATUTE MILES)														
	≥ 10	≥ 6	≥ 5	≥ 4	≥ 3	≥ 2½	≥ 2	≥ 1½	≥ 1¼	≥ 1	≥ ¾	≥ ⅝	≥ ½	≥ 5/16	≥ ¼	≥ 0
NO CEILING																
≥ 20000																
≥ 18000																
≥ 16000																
≥ 14000																
≥ 12000																
≥ 10000																
≥ 9000																
≥ 8000																
≥ 7000																
≥ 6000																
≥ 5000																
≥ 4500																
≥ 4000																
≥ 3500																
≥ 3000																
≥ 2500																
≥ 2000																
≥ 1800																
≥ 1500																
≥ 1200																
≥ 1000																
≥ 900																
≥ 800																
≥ 700																
≥ 600																
≥ 500																
≥ 400																
≥ 300																
≥ 200																
≥ 100																
≥ 0																

TOTAL NUMBER OF OBSERVATIONS

CEILING VERSUS VISIBILITY

PERCENTAGE FREQUENCY OF OCCURRENCE
FROM HOURLY OBSERVATIONS

CEILING FEET	≥ 10	≥ 9	≥ 8	≥ 7	≥ 6	≥ 5	≥ 4	≥ 3	≥ 2	≥ 1	≥ ½	≥ 0
NO CEILING												
≥ 20,000												
≥ 18000												
≥ 16000												
≥ 14000												
≥ 12000												
≥ 10000												
≥ 9000												
≥ 8000												
≥ 7000												
≥ 6000												
≥ 5000												
≥ 4500												
≥ 4000												
≥ 3500												
≥ 3000												
≥ 2500												
≥ 2000												
≥ 1800												
≥ 1500												
≥ 1300												
≥ 1000												
≥ 900												
≥ 800												
≥ 700												
≥ 600												
≥ 500												
≥ 400												
≥ 300												
≥ 200												
≥ 100												
≥ 0												

TOTAL NUMBER OF OBSERVATIONS

CEILING VERSUS VISIBILITY

STATION | STATION NAME | YEARS | MONTH

PERCENTAGE FREQUENCY OF OCCURRENCE
(FROM HOURLY OBSERVATIONS)

HOURS LST

CEILING FEET	VISIBILITY STATUTE MILES															
	≥ 10	≥ 6	≥ 5	≥ 4	≥ 3	≥ 2½	≥ 2	≥ 1½	≥ 1¼	≥ 1	≥ ¾	≥ ⅝	≥ ½	≥ 5/16	≥ ¼	≥ 0
NO CEILING																
≥ 20000																
≥ 18000																
≥ 16000																
≥ 14000																
≥ 12000																
≥ 10000																
≥ 9000																
≥ 8000																
≥ 7000																
≥ 6000																
≥ 5000																
≥ 4500																
≥ 4000																
≥ 3500																
≥ 3000																
≥ 2500																
≥ 2000																
≥ 1800																
≥ 1500																
≥ 1200																
≥ 1000																
≥ 900																
≥ 800																
≥ 700																
≥ 600																
≥ 500																
≥ 400																
≥ 300																
≥ 200																
≥ 100																
≥ 0																

TOTAL NUMBER OF OBSERVATIONS

CEILING VERSUS VISIBILITY

STATION | STATION NAME | YEARS | MONTH

PERCENTAGE FREQUENCY OF OCCURRENCE
(FROM HOURLY OBSERVATIONS)

HOURS (LST)

CEILING FEET	VISIBILITY (STATUTE MILES)															
	≥ 10	≥ 6	≥ 5	≥ 4	≥ 3	≥ 2½	≥ 2	≥ 1½	≥ 1¼	≥ 1	≥ ¾	≥ ⅝	≥ ½	≥ 5/16	≥ ¼	≥ 0
NO CEILING																
≥ 20000																
≥ 18000																
≥ 16000																
≥ 14000																
≥ 12000																
≥ 10000																
≥ 9000																
≥ 8000																
≥ 7000																
≥ 6000																
≥ 5000																
≥ 4500																
≥ 4000																
≥ 3500																
≥ 3000																
≥ 2500																
≥ 2000																
≥ 1800																
≥ 1500																
≥ 1200																
≥ 1000																
≥ 900																
≥ 800																
≥ 700																
≥ 600																
≥ 500																
≥ 400																
≥ 300																
≥ 200																
≥ 100																
≥ 0																

TOTAL NUMBER OF OBSERVATIONS

CEILING VERSUS VISIBILITY

PERCENTAGE FREQUENCY OF OCCURRENCE
FROM HOURLY OBSERVATIONS



CEILING VERSUS VISIBILITY

PERCENTAGE FREQUENCY OF OCCURRENCE
FROM HOURLY OBSERVATIONS

VISIBILITY STATUTE MILES

TOTAL NUMBER OF OBSERVATIONS

CEILING VERSUS VISIBILITY

PERCENTAGE FREQUENCY OF OCCURRENCE
FROM HOURLY OBSERVATIONS

VISIBILITY STATUTE MILES

CEILING FEET

NO CEILING

≥ 20,000

≥ 15,000

≥ 10,000

≥ 9000

≥ 8000

≥ 7000

≥ 6000

≥ 5000

≥ 45

≥ 4000

≥ 3500

≥ 3000

≥ 2500

≥ 2000

≥ 1500

≥ 1000

≥ 900

≥ 800

≥ 700

≥ 600

≥ 500

≥ 400

≥ 300

≥ 200

≥ 100

≥ 0

TOTAL NUMBER OF OBSERVATIONS

CEILING VERSUS VISIBILITY

PERCENTAGE FREQUENCY OF OCCURRENCE
FROM HOURLY OBSERVATIONS

VISIBILITY (STATUTE MILES)

TOTAL NUMBER OF OBSERVATIONS

CEILING VERSUS VISIBILITY

PERCENTAGE FREQUENCY OF OCCURRENCE
FROM HOURLY OBSERVATIONS

VISIBILITY STATUTE MILES

TOTAL NUMBER OF OBSERVATIONS

CEILING VERSUS VISIBILITY

PERCENTAGE FREQUENCY OF OCCURRENCE
(FROM HOURLY OBSERVATIONS)

VISIBILITY STATUTE MILES

CEILING FEET	≥ 10	≥ 9	≥ 8	≥ 7	≥ 6	≥ 5½	≥ 5	≥ 4½	≥ 4	≥ 3½	≥ 3	≥ 2½	≥ 2	≥ 1½	≥ 1	≥ ¾	≥ ½	≥ ¼	≥ 0
NO CEILING																			
≥ 20000																			
≥ 18000																			
≥ 17000																			
≥ 14000																			
≥ 12000																			
≥ 10000																			
≥ 9000																			
≥ 8000																			
≥ 7000																			
≥ 6000																			
≥ 5000																			
≥ 4500																			
≥ 4000																			
≥ 3500																			
≥ 3000																			
≥ 2500																			
≥ 2000																			
≥ 1800																			
≥ 1500																			
≥ 1200																			
≥ 1000																			
≥ 900																			
≥ 800																			
≥ 700																			
≥ 600																			
≥ 500																			
≥ 400																			
≥ 300																			
≥ 200																			
≥ 100																			
≥ 0																			

TOTAL NUMBER OF OBSERVATIONS

CEILING VERSUS VISIBILITY

PERCENTAGE FREQUENCY OF OCCURRENCE
(FROM HOURLY OBSERVATIONS)

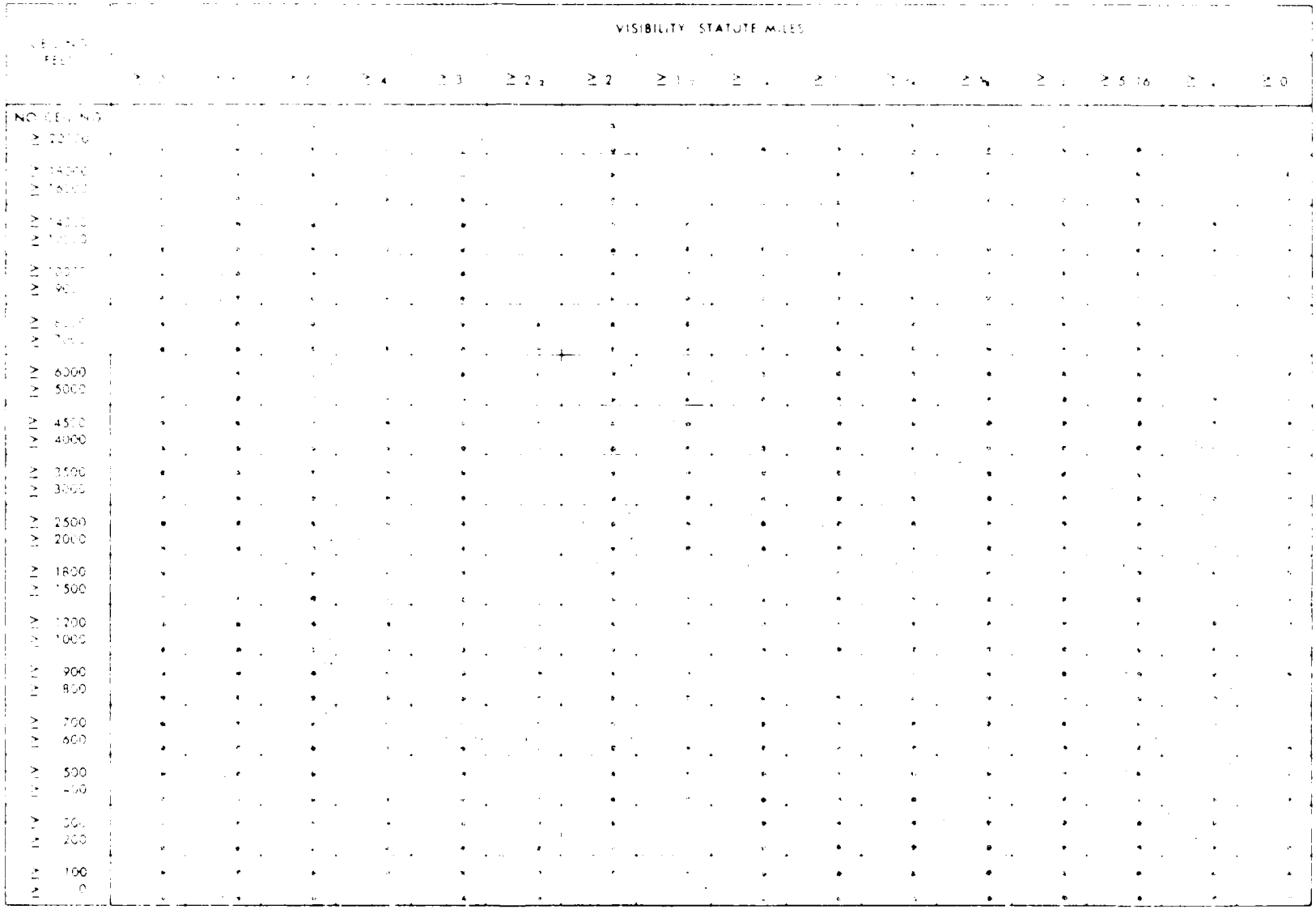

TOTAL NUMBER OF OBSERVATIONS

CEILING VERSUS VISIBILITY

STATION | STATION NAME | YEARS | MONTH

PERCENTAGE FREQUENCY OF OCCURRENCE
(FROM HOURLY OBSERVATIONS)

HOURS (L.S.T.)

CEILING FEET	VISIBILITY (STATUTE MILES)														
	≥ 10	≥ 6	≥ 5	≥ 4	≥ 3	≥ 2½	≥ 2	≥ 1½	≥ 1¼	≥ 1	≥ ¾	≥ ⅝	≥ ½	≥ 5/16	≥ ¼	≥ 0
NO CEILING																
≥ 20000																
≥ 18000																
≥ 16000																
≥ 14000																
≥ 12000																
≥ 10000																
≥ 9000																
≥ 8000																
≥ 7000																
≥ 6000																
≥ 5000																
≥ 4500																
≥ 4000																
≥ 3500																
≥ 3000																
≥ 2500																
≥ 2000																
≥ 1800																
≥ 1500																
≥ 1200																
≥ 1000																
≥ 900																
≥ 800																
≥ 700																
≥ 600																
≥ 500																
≥ 400																
≥ 300																
≥ 200																
≥ 100																
≥ 0																

TOTAL NUMBER OF OBSERVATIONS

CEILING VERSUS VISIBILITY

STATION STATION NAME YEARS MONTH

PERCENTAGE FREQUENCY OF OCCURRENCE
(FROM HOURLY OBSERVATIONS)

HOURS (L.S.T.)

CEILING FEET	VISIBILITY (STATUTE MILES)															
	≥ 10	≥ 6	≥ 5	≥ 4	≥ 3	≥ 2½	≥ 2	≥ 1½	≥ 1¼	≥ 1	≥ ¾	≥ ⅝	≥ ½	≥ 5/16	≥ ¼	≥ 0
NO CEILING																
≥ 20000																
≥ 18000																
≥ 16000																
≥ 14000																
≥ 12000																
≥ 10000																
≥ 9000																
≥ 8000																
≥ 7000																
≥ 6000																
≥ 5000																
≥ 4500																
≥ 4000																
≥ 3500																
≥ 3000																
≥ 2500																
≥ 2000																
≥ 1800																
≥ 1500																
≥ 1200																
≥ 1000																
≥ 900																
≥ 800																
≥ 700																
≥ 600																
≥ 500																
≥ 400																
≥ 300																
≥ 200																
≥ 100																
≥ 0																

TOTAL NUMBER OF OBSERVATIONS

CEILING VERSUS VISIBILITY

STATION STATION NAME YEARS MONTH

PERCENTAGE FREQUENCY OF OCCURRENCE
(FROM HOURLY OBSERVATIONS)

HOURS L.S.T.

CEILING FEET	VISIBILITY (STATUTE MILES)														
	≥ 10	≥ 6	≥ 5	≥ 4	≥ 3	≥ 2½	≥ 2	≥ 1½	≥ 1¼	≥ 1	≥ ¾	≥ ⅝	≥ ½	≥ 5/16	≥ ¼	≥ 0
NO CEILING																
≥ 20000																
≥ 18000																
≥ 16000																
≥ 14000																
≥ 12000																
≥ 10000																
≥ 9000																
≥ 8000																
≥ 7000																
≥ 6000																
≥ 5000																
≥ 4500																
≥ 4000																
≥ 3500																
≥ 3000																
≥ 2500																
≥ 2000																
≥ 1800																
≥ 1500																
≥ 1200																
≥ 1000																
≥ 900																
≥ 800																
≥ 700																
≥ 600																
≥ 500																
≥ 400																
≥ 300																
≥ 200																
≥ 100																
≥ 0																

TOTAL NUMBER OF OBSERVATIONS

CEILING VERSUS VISIBILITY

STATION | STATION NAME | YEARS | MONTH

PERCENTAGE FREQUENCY OF OCCURRENCE
(FROM HOURLY OBSERVATIONS)

CEILING FEET	VISIBILITY (STATUTE MILES)															
	≥ 10	≥ 6	≥ 5	≥ 4	≥ 3	≥ 2½	≥ 2	≥ 1½	≥ 1¼	≥ 1	≥ ¾	≥ ⅝	≥ ½	≥ 5/16	≥ ¼	≥ 0
NO CEILING																
≥ 20000																
≥ 18000																
≥ 16000																
≥ 14000																
≥ 12000																
≥ 10000																
≥ 9000																
≥ 8000																
≥ 7000																
≥ 6000																
≥ 5000																
≥ 4500																
≥ 4000																
≥ 3500																
≥ 3000																
≥ 2500																
≥ 2000																
≥ 1800																
≥ 1500																
≥ 1200																
≥ 1000																
≥ 900																
≥ 800																
≥ 700																
≥ 600																
≥ 500																
≥ 400																
≥ 300																
≥ 200																
≥ 100																
≥ 0																

TOTAL NUMBER OF OBSERVATIONS

CEILING VERSUS VISIBILITY

STATION | STATION NAME | YEARS | MONTH

PERCENTAGE FREQUENCY OF OCCURRENCE
(FROM HOURLY OBSERVATIONS)

HOURS L.S.T.

CEILING FEET	VISIBILITY (STATUTE MILES)															
	≥ 10	≥ 6	≥ 5	≥ 4	≥ 3	≥ 2½	≥ 2	≥ 1½	≥ 1¼	≥ 1	≥ ¾	≥ ⅝	≥ ½	≥ 5/16	≥ ¼	≥ 0
NO CEILING																
≥ 20000																
≥ 18000																
≥ 16000																
≥ 14000																
≥ 12000																
≥ 10000																
≥ 9000																
≥ 8000																
≥ 7000																
≥ 6000																
≥ 5000																
≥ 4500																
≥ 4000																
≥ 3500																
≥ 3000																
≥ 2500																
≥ 2000																
≥ 1800																
≥ 1500																
≥ 1200																
≥ 1000																
≥ 900																
≥ 800																
≥ 700																
≥ 600																
≥ 500																
≥ 400																
≥ 300																
≥ 200																
≥ 100																
≥ 0																

TOTAL NUMBER OF OBSERVATIONS

CEILING VERSUS VISIBILITY

PERCENTAGE FREQUENCY OF OCCURRENCE
(FROM HOURLY OBSERVATIONS)

VISIBILITY STATUTE MILES

TOTAL NUMBER OF OBSERVATIONS

CEILING VERSUS VISIBILITY

PERCENTAGE FREQUENCY OF OCCURRENCE
(FROM HOURLY OBSERVATIONS

CEILING FEET	VISIBILITY STATUTE MILES															
	≥ 10	≥ 6	≥ 5	≥ 4	≥ 3	≥ 2½	≥ 2	≥ 1½	≥ 1¼	≥ 1	≥ 7/8	≥ 3/4	≥ 5/8	≥ 5/16	≥ 1/4	≥ 0
NO CEILING																
≥ 20000																
≥ 18000																
≥ 16000																
≥ 14000																
≥ 12000																
≥ 10000																
≥ 9000																
≥ 8000																
≥ 7000																
≥ 6000																
≥ 5000																
≥ 4500																
≥ 4000																
≥ 3500																
≥ 3000																
≥ 2500																
≥ 2000																
≥ 1800																
≥ 1500																
≥ 1200																
≥ 1000																
≥ 900																
≥ 800																
≥ 700																
≥ 600																
≥ 500																
≥ 400																
≥ 300																
≥ 200																
≥ 100																
≥ 0																

TOTAL NUMBER OF OBSERVATIONS

CEILING VERSUS VISIBILITY

STATION STATION NAME YEARS MONTH

PERCENTAGE FREQUENCY OF OCCURRENCE
(FROM HOURLY OBSERVATIONS)

CEILING FEET	VISIBILITY STATUTE MILES														
	≥ 10	≥ 6	≥ 5	≥ 4	≥ 3	≥ 2½	≥ 2	≥ 1½	≥ 1¼	≥ 1	≥ ¾	≥ ½	≥ 5/16	≥ ¼	≥ 0
NO CEILING															
≥ 20000															
≥ 18000															
≥ 16000															
≥ 14000															
≥ 12000															
≥ 10000															
≥ 9000															
≥ 8000															
≥ 7000															
≥ 6000															
≥ 5000															
≥ 4500															
≥ 4000															
≥ 3500															
≥ 3000															
≥ 2500															
≥ 2000															
≥ 1800															
≥ 1500															
≥ 1200															
≥ 1000															
≥ 900															
≥ 800															
≥ 700															
≥ 600															
≥ 500															
≥ 400															
≥ 300															
≥ 200															
≥ 100															
≥ 0															

TOTAL NUMBER OF OBSERVATIONS

CEILING VERSUS VISIBILITY

PERCENTAGE FREQUENCY OF OCCURRENCE
(FROM HOURLY OBSERVATIONS)

VISIBILITY STATUTE MILES

CEILING FEET	≥ 10	≥ 6	≥ 5	≥ 4	≥ 3	≥ 2½	≥ 2	≥ 1½	≥ 1¼	≥ 1	≥ ¾	≥ ½	≥ ¼	≥ 5/16	≥ 0
NO CEILING															
≥ 20000															
≥ 18000															
≥ 16000															
≥ 14000															
≥ 12000															
≥ 10000															
≥ 9000															
≥ 8000															
≥ 7000															
≥ 6000															
≥ 5000															
≥ 4500															
≥ 4000															
≥ 3500															
≥ 3000															
≥ 2500															
≥ 2000															
≥ 1800															
≥ 1500															
≥ 1200															
≥ 1000															
≥ 900															
≥ 800															
≥ 700															
≥ 600															
≥ 500															
≥ 400															
≥ 300															
≥ 200															
≥ 100															
≥ 0															

TOTAL NUMBER OF OBSERVATIONS

CEILING VERSUS VISIBILITY

PERCENTAGE FREQUENCY OF OCCURRENCE
FROM HOURLY OBSERVATIONS



CEILING VERSUS VISIBILITY

PERCENTAGE FREQUENCY OF OCCURRENCE
(FROM HOURLY OBSERVATIONS)

VISIBILITY STATUTE MILES

CEILING FEET	≥ 10	≥ 6	≥ 5	≥ 4	≥ 3	≥ 2½	≥ 2	≥ 1¾	≥ 1½	≥ 1	≥ ¾	≥ ½	≥ ¼	≥ 5/16	≥ ⅛	≥ 0
NO CEILING																
≥ 20000																
≥ 18000																
≥ 16000																
≥ 14000																
≥ 12000																
≥ 10000																
≥ 9000																
≥ 8000																
≥ 7000																
≥ 6000																
≥ 5000																
≥ 4500																
≥ 4000																
≥ 3500																
≥ 3000																
≥ 2500																
≥ 2000																
≥ 1800																
≥ 1500																
≥ 1200																
≥ 1000																
≥ 900																
≥ 800																
≥ 700																
≥ 600																
≥ 500																
≥ 400																
≥ 300																
≥ 200																
≥ 100																
≥ 0																

TOTAL NUMBER OF OBSERVATIONS

CEILING VERSUS VISIBILITY

STATION STATION NAME YEARS MONTH

PERCENTAGE FREQUENCY OF OCCURRENCE
(FROM HOURLY OBSERVATIONS)

CEILING FEET	VISIBILITY STATUTE MILES ≥ 10	≥ 6	≥ 5	≥ 4	≥ 3	≥ 2½	≥ 2	≥ 1½	≥ 1¼	≥ 1	≥ ¾	≥ ½	≥ ½	≥ 5/16	≥ ¼	≥ 0
NO CEILING																
≥ 20000																
≥ 18000																
≥ 16000																
≥ 14000																
≥ 12000																
≥ 10000																
≥ 9000																
≥ 8000																
≥ 7000																
≥ 6000																
≥ 5000																
≥ 4500																
≥ 4000																
≥ 3500																
≥ 3000																
≥ 2500																
≥ 2000																
≥ 1800																
≥ 1500																
≥ 1200																
≥ 1000																
≥ 900																
≥ 800																
≥ 700																
≥ 600																
≥ 500																
≥ 400																
≥ 300																
≥ 200																
≥ 100																
≥ 0																

TOTAL NUMBER OF OBSERVATIONS

CEILING VERSUS VISIBILITY

PERCENTAGE FREQUENCY OF OCCURRENCE
(FROM HOURLY OBSERVATIONS)

VISIBILITY STATUTE MILES

CEILING FEET

≥ 10 | ≥ 6 | ≥ 5 | ≥ 4 | ≥ 3 | ≥ 2½ | ≥ 2 | ≥ 1½ | ≥ 1¼ | ≥ 1 | ≥ ¾ | ≥ ⅝ | ≥ ½ | ≥ 5/16 | ≥ ¼ | ≥ 0

NO CEILING
≥ 20000
≥ 18000
≥ 16000
≥ 14000
≥ 12000
≥ 10000
≥ 9000
≥ 8000
≥ 7000
≥ 6000
≥ 5000
≥ 4500
≥ 4000
≥ 3500
≥ 3000
≥ 2500
≥ 2000
≥ 1800
≥ 1500
≥ 1200
≥ 1000
≥ 900
≥ 800
≥ 700
≥ 600
≥ 500
≥ 400
≥ 300
≥ 200
≥ 100
≥ 0

TOTAL NUMBER OF OBSERVATIONS

CEILING VERSUS VISIBILITY

PERCENTAGE FREQUENCY OF OCCURRENCE
FROM HOURLY OBSERVATIONS

VISIBILITY STATUTE MILES

TOTAL NUMBER OF OBSERVATIONS

CEILING VERSUS VISIBILITY

PERCENTAGE FREQUENCY OF OCCURRENCE
(FROM HOURLY OBSERVATIONS)

VISIBILITY STATUTE MILES

CEILING FEET

NO CEILING
≥ 22000
≥ 20000
≥ 18000
≥ 16000
≥ 14000
≥ 12000
≥ 10000
≥ 9000
≥ 8000
≥ 7000
≥ 6000
≥ 5000
≥ 4500
≥ 4000
≥ 3500
≥ 3000
≥ 2500
≥ 2000
≥ 1800
≥ 1500
≥ 1200
≥ 1000
≥ 900
≥ 800
≥ 700
≥ 600
≥ 500
≥ 400
≥ 300
≥ 200
≥ 100
≥ 0

TOTAL NUMBER OF OBSERVATIONS

CEILING VERSUS VISIBILITY

STATION STATION NAME YEAR MONTH

PERCENTAGE FREQUENCY OF OCCURRENCE
(FROM HOURLY OBSERVATIONS)

CEILING FEET	VISIBILITY STATUTE MILES															
	≥ 5	≥ 4	≥ 3	≥ 2½	≥ 2	≥ 1½	≥ 1¼	≥ 1	≥ 3/4	≥ 5/8	≥ 1/2	≥ 5/16	≥ 1/4	≥ 0
NO CEILING														
≥ 20,000														
≥ 15,000														
≥ 10,000														
≥ 7,000														
≥ 5,000														
≥ 4,000														
≥ 3,500														
≥ 3,000														
≥ 2,500														
≥ 2,000														
≥ 1,800														
≥ 1,500														
≥ 1,200														
≥ 1,000														
≥ 900														
≥ 800														
≥ 700														
≥ 600														
≥ 500														
≥ 400														
≥ 300														
≥ 200														
≥ 100														
≥ 0														

TOTAL NUMBER OF OBSERVATIONS

CEILING VERSUS VISIBILITY

STATION | STATION NAME | YEARS | MONTH

PERCENTAGE FREQUENCY OF OCCURRENCE
(FROM HOURLY OBSERVATIONS)

HOURS L.S.T.

CEILING FEET	VISIBILITY (STATUTE MILES)															
	≥ 10	≥ 6	≥ 5	≥ 4	≥ 3	≥ 2½	≥ 2	≥ 1½	≥ 1¼	≥ 1	≥ ¾	≥ ⅝	≥ ½	≥ 5/16	≥ ¼	≥ 0
NO CEILING																
≥ 20000																
≥ 18000																
≥ 16000																
≥ 14000																
≥ 12000																
≥ 10000																
≥ 9000																
≥ 8000																
≥ 7000																
≥ 6000																
≥ 5000																
≥ 4500																
≥ 4000																
≥ 3500																
≥ 3000																
≥ 2500																
≥ 2000																
≥ 1800																
≥ 1500																
≥ 1200																
≥ 1000																
≥ 900																
≥ 800																
≥ 700																
≥ 600																
≥ 500																
≥ 400																
≥ 300																
≥ 200																
≥ 100																
≥ 0																

TOTAL NUMBER OF OBSERVATIONS

CEILING VERSUS VISIBILITY

STATION | STATION NAME | YEARS | MONTH

PERCENTAGE FREQUENCY OF OCCURRENCE
(FROM HOURLY OBSERVATIONS)

HOURS L.S.T.

CEILING FEET	VISIBILITY (STATUTE MILES)															
	≥ 10	≥ 6	≥ 5	≥ 4	≥ 3	≥ 2½	≥ 2	≥ 1½	≥ 1¼	≥ 1	≥ ¾	≥ ⅝	≥ ½	≥ 5/16	≥ ¼	≥ 0
NO CEILING																
≥ 20000																
≥ 18000																
≥ 16000																
≥ 14000																
≥ 12000																
≥ 10000																
≥ 9000																
≥ 8000																
≥ 7000																
≥ 6000																
≥ 5000																
≥ 4500																
≥ 4000																
≥ 3500																
≥ 3000																
≥ 2500																
≥ 2000																
≥ 1800																
≥ 1500																
≥ 1200																
≥ 1000																
≥ 900																
≥ 800																
≥ 700																
≥ 600																
≥ 500																
≥ 400																
≥ 300																
≥ 200																
≥ 100																
≥ 0																

TOTAL NUMBER OF OBSERVATIONS

CEILING VERSUS VISIBILITY

STATION STATION NAME YEARS MONTH

PERCENTAGE FREQUENCY OF OCCURRENCE
(FROM HOURLY OBSERVATIONS)

HOURS (LST)

CEILING FEET	VISIBILITY (STATUTE MILES)															
	≥ 10	≥ 6	≥ 5	≥ 4	≥ 3	≥ 2½	≥ 2	≥ 1½	≥ 1¼	≥ 1	≥ ¾	≥ ⅝	≥ ½	≥ 5/16	≥ ¼	≥ 0
NO CEILING																
≥ 20000																
≥ 18000																
≥ 16000																
≥ 14000																
≥ 12000																
≥ 10000																
≥ 9000																
≥ 8000																
≥ 7000																
≥ 6000																
≥ 5000																
≥ 4500																
≥ 4000																
≥ 3500																
≥ 3000																
≥ 2500																
≥ 2000																
≥ 1800																
≥ 1500																
≥ 1200																
≥ 1000																
≥ 900																
≥ 800																
≥ 700																
≥ 600																
≥ 500																
≥ 400																
≥ 300																
≥ 200																
≥ 100																
≥ 0																

TOTAL NUMBER OF OBSERVATIONS

CEILING VERSUS VISIBILITY

STATION | STATION NAME | YEARS | MONTH

PERCENTAGE FREQUENCY OF OCCURRENCE
(FROM HOURLY OBSERVATIONS)

HOURS LST

CEILING FEET	VISIBILITY STATUTE MILES															
	≥ 10	≥ 6	≥ 5	≥ 4	≥ 3	≥ 2½	≥ 2	≥ 1½	≥ 1¼	≥ 1	≥ ¾	≥ ⅝	≥ ½	≥ 5/16	≥ ¼	≥ 0
NO CEILING																
≥ 20000																
≥ 18000																
≥ 16000																
≥ 14000																
≥ 12000																
≥ 10000																
≥ 9000																
≥ 8000																
≥ 7000																
≥ 6000																
≥ 5000																
≥ 4500																
≥ 4000																
≥ 3500																
≥ 3000																
≥ 2500																
≥ 2000																
≥ 1800																
≥ 1500																
≥ 1200																
≥ 1000																
≥ 900																
≥ 800																
≥ 700																
≥ 600																
≥ 500																
≥ 400																
≥ 300																
≥ 200																
≥ 100																
≥ 0																

TOTAL NUMBER OF OBSERVATIONS

CEILING VERSUS VISIBILITY

PERCENTAGE FREQUENCY OF OCCURRENCE
FROM HOURLY OBSERVATIONS

VISIBILITY STATUTE MILES

TOTAL NUMBER OF OBSERVATIONS

CEILING VERSUS VISIBILITY

PERCENTAGE FREQUENCY OF OCCURRENCE
FROM HOURLY OBSERVATIONS

VISIBILITY STATUTE MILES

≥ 2 ≥ 1 ≥ 5/16 ≥ 0

≥ 10000
≥ 9000
≥ 8000
≥ 7000
≥ 6000
≥ 5000
≥ 4500
≥ 4000
≥ 3500
≥ 3000
≥ 2500
≥ 2000
≥ 1800
≥ 1500
≥ 1200
≥ 1000
≥ 900
≥ 800
≥ 700
≥ 600
≥ 500
≥ 400
≥ 300
≥ 200
≥ 100

TOTAL NUMBER OF OBSERVATIONS

CEILING VERSUS VISIBILITY

PERCENTAGE FREQUENCY OF OCCURRENCE
(FROM HOURLY OBSERVATIONS)

VISIBILITY STATUTE MILES

TOTAL NUMBER OF OBSERVATIONS

CEILING VERSUS VISIBILITY

PERCENTAGE FREQUENCY OF OCCURRENCE
FROM HOURLY OBSERVATIONS

CEILING VERSUS VISIBILITY

PERCENTAGE FREQUENCY OF OCCURRENCE
FROM HOURLY OBSERVATIONS

VISIBILITY STATUTE MILES

CEILING FEET	≥4	≥3	≥2½	≥2	≥1½	≥1	¾	½	¼	≥5/16	≥¼	≥0
≥15000												
≥10000												
≥7000												
≥5000												
≥4000												
≥3000												
≥2500												
≥2000												
≥1500												
≥1000												
≥900												
≥800												
≥700												
≥600												
≥500												
≥400												
≥300												
≥200												
≥150												
≥100												
≥50												
≥0												

CEILING VERSUS VISIBILITY

PERCENTAGE FREQUENCY OF OCCURRENCE
(FROM HOURLY OBSERVATIONS)

VISIBILITY (STATUTE MILES)

CEILING (FEET)	≥ 7	≥ 5½	≥ 5	≥ 4	≥ 3	≥ 2½	≥ 2	≥ 1½	≥ 1¼	≥ 1	≥ ¾	≥ ⅝	≥ ½	≥ 5/16	≥ ¼	≥ 0
NO CEILING																
≥ 22000																
≥ 18000																
≥ 17000																
≥ 14000																
≥ 12000																
≥ 10000																
≥ 9000																
≥ 8000																
≥ 7000																
≥ 6000																
≥ 5000																
≥ 4500																
≥ 4000																
≥ 3500																
≥ 3000																
≥ 2500																
≥ 2000																
≥ 1800																
≥ 1500																
≥ 1200																
≥ 1000																
≥ 900																
≥ 800																
≥ 700																
≥ 600																
≥ 500																
≥ 400																
≥ 300																
≥ 200																
≥ 100																
≥ 0																

TOTAL NUMBER OF OBSERVATIONS

CEILING VERSUS VISIBILITY

PERCENTAGE FREQUENCY OF OCCURRENCE
FROM HOURLY OBSERVATIONS

VISIBILITY STATUTE MILES

TOTAL NUMBER OF OBSERVATIONS

CEILING VERSUS VISIBILITY

PERCENTAGE FREQUENCY OF OCCURRENCE
FROM HOURLY OBSERVATIONS

VISIBILITY STATUTE MILES

TOTAL NUMBER OF OBSERVATIONS

CEILING VERSUS VISIBILITY

STATION STATION NAME YEARS MONTH

HOURS L.S.T.

PERCENTAGE FREQUENCY OF OCCURRENCE
(FROM HOURLY OBSERVATIONS)

CEILING FEET	VISIBILITY (STATUTE MILES)															
	≥ 10	≥ 6	≥ 5	≥ 4	≥ 3	≥ 2½	≥ 2	≥ 1½	≥ 1¼	≥ 1	≥ ¾	≥ ⅝	≥ ½	≥ 5/16	≥ ¼	≥ 0
NO CEILING																
≥ 20000																
≥ 18000																
≥ 16000																
≥ 14000																
≥ 12000																
≥ 10000																
≥ 9000																
≥ 8000																
≥ 7000																
≥ 6000																
≥ 5000																
≥ 4500																
≥ 4000																
≥ 3500																
≥ 3000																
≥ 2500																
≥ 2000																
≥ 1800																
≥ 1500																
≥ 1200																
≥ 1000																
≥ 900																
≥ 800																
≥ 700																
≥ 600																
≥ 500																
≥ 400																
≥ 300																
≥ 200																
≥ 100																
≥ 0																

TOTAL NUMBER OF OBSERVATIONS

CEILING VERSUS VISIBILITY

STATION | STATION NAME | YEARS | MONTH

PERCENTAGE FREQUENCY OF OCCURRENCE
(FROM HOURLY OBSERVATIONS)

HOURS (L.S.T.)

CEILING FEET	VISIBILITY (STATUTE MILES)															
	≥ 10	≥ 6	≥ 5	≥ 4	≥ 3	≥ 2½	≥ 2	≥ 1½	≥ 1¼	≥ 1	≥ ¾	≥ ⅝	≥ ½	≥ 5/16	≥ ¼	≥ 0
NO CEILING																
≥ 20000																
≥ 18000																
≥ 16000																
≥ 14000																
≥ 12000																
≥ 10000																
≥ 9000																
≥ 8000																
≥ 7000																
≥ 6000																
≥ 5000																
≥ 4500																
≥ 4000																
≥ 3500																
≥ 3000																
≥ 2500																
≥ 2000																
≥ 1800																
≥ 1500																
≥ 1200																
≥ 1000																
≥ 900																
≥ 800																
≥ 700																
≥ 600																
≥ 500																
≥ 400																
≥ 300																
≥ 200																
≥ 100																
≥ 0																

TOTAL NUMBER OF OBSERVATIONS

SKY COVER

PERCENTAGE FREQUENCY OF OCCURRENCE
(FROM HOURLY OBSERVATIONS)

MONTH	HOURS	PERCENTAGE FREQUENCY OF TENTHS OF TOTAL SKY COVER											MEAN TENTHS OF SKY COVER	TOTAL NO OF OBS
		0	1	2	3	4	5	6	7	8	9	10		
TOTALS														

SKY COVER

STATION NAME

PERCENTAGE FREQUENCY OF OCCURRENCE
(FROM HOURLY OBSERVATIONS)

MONTH	HOURS LST	PERCENTAGE FREQUENCY OF TENTHS OF TOTAL SKY COVER											MEAN TENTHS OF SKY COVER	TOTAL NO. OF OBS.
		0	1	2	3	4	5	6	7	8	9	10		
TOTALS														

SKY COVER

PERCENTAGE FREQUENCY OF OCCURRENCE
FROM HOURLY OBSERVATIONS

MONTH	HOURS (L.S.T.)	0	1	2	3	4	5	6	7	8	9	10	MEAN TENTHS OF SKY COVER	TOTAL NO. OF OBS
		[illegible]			[illegible]						[illegible]	[illegible]	[illegible]	[illegible]
		[illegible]			[illegible]						[illegible]	[illegible]	[illegible]	[illegible]
		[illegible]			[illegible]						[illegible]	[illegible]	[illegible]	[illegible]
		[illegible]			[illegible]						[illegible]	[illegible]	[illegible]	[illegible]
		[illegible]			[illegible]						[illegible]	[illegible]	[illegible]	[illegible]
		[illegible]			[illegible]						[illegible]	[illegible]	[illegible]	[illegible]
		[illegible]			[illegible]						[illegible]	[illegible]	[illegible]	[illegible]
		[illegible]			[illegible]						[illegible]	[illegible]	[illegible]	[illegible]
TOTAL		[illegible]			[illegible]						[illegible]	[illegible]	[illegible]	

SKY COVER

PERCENTAGE FREQUENCY OF OCCURRENCE
(FROM HOURLY OBSERVATIONS)

MONTH	PERCENTAGE FREQUENCY OF TENTHS OF TOTAL SKY COVER											MEAN TENTHS OF SKY COVER	TOTAL NO OF OBS
	0	1	2	3	4	5	6	7	8	9	10		
	[illegible]			[illegible]						[illegible]	[illegible]	[illegible]	
	[illegible]			[illegible]						[illegible]	[illegible]	[illegible]	
	[illegible]			[illegible]						[illegible]	[illegible]	[illegible]	[illegible]
	[illegible]			[illegible]						[illegible]	[illegible]	[illegible]	[illegible]
	[illegible]			[illegible]						[illegible]	[illegible]	[illegible]	[illegible]
	[illegible]			[illegible]						[illegible]	[illegible]	[illegible]	[illegible]
	[illegible]			[illegible]						[illegible]	[illegible]	[illegible]	[illegible]
	[illegible]			[illegible]						[illegible]	[illegible]	[illegible]	[illegible]
TOTAL	[illegible]			[illegible]						[illegible]	[illegible]	[illegible]	[illegible]

SKY COVER

PERCENTAGE FREQUENCY OF OCCURRENCE
FROM HOURLY OBSERVATIONS

	PERCENTAGE FREQUENCY OF TENTHS OF TOTAL SKY COVER											MEAN TENTHS OF SKY COVER	TOTAL NO. OF OBS.
[illegible]	0	1	2	3	4	5	6	7	8	9	10		
[illegible]	[illegible]			[illegible]						[illegible]	[illegible]	[illegible]	[illegible]
[illegible]	[illegible]			[illegible]						[illegible]	[illegible]	[illegible]	[illegible]
[illegible]	[illegible]			[illegible]						[illegible]	[illegible]	[illegible]	[illegible]
[illegible]	[illegible]			[illegible]						[illegible]	[illegible]	[illegible]	[illegible]
[illegible]	[illegible]			[illegible]						[illegible]	[illegible]	[illegible]	[illegible]
[illegible]	[illegible]			[illegible]						[illegible]	[illegible]	[illegible]	[illegible]
[illegible]	[illegible]			[illegible]						[illegible]	[illegible]	[illegible]	[illegible]
[illegible]	[illegible]			[illegible]						[illegible]	[illegible]	[illegible]	[illegible]
TOTAL	[illegible]			[illegible]						[illegible]	[illegible]	[illegible]	[illegible]

SKY COVER

SKY COVER

MEAN TENTHS OF SKY COVER	TOTAL NO. OF OBS.

SKY COVER

AD-A150 381 SUMMARY OF METEOROLOGICAL OBSERVATIONS SURFACE (SMOS) 4/4
MIRAMAR CALIFORNIA(U) NAVAL OCEANOGRPPHY COMMAND
DETACHMENT ASHEVILLE NC OCT 83

UNCLASSIFIED F/G 4/2 NL

END
4-85

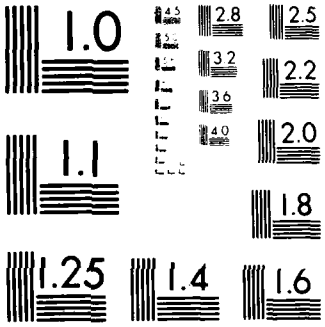

MICROCOPY RESOLUTION TEST CHART
NATIONAL BUREAU OF STANDARDS 1963-A

SKY COVER

[illegible] [illegible], CAL[illegible]
STATION NAME

MONTH

PERCENTAGE FREQUENCY OF OCCURRENCE
(FROM HOURLY OBSERVATIONS)

MONTH	HOURS L.S.T.	PERCENTAGE FREQUENCY OF TENTHS OF TOTAL SKY COVER 0	1	2	3	4	5	6	7	8	9	10	MEAN TENTHS OF SKY COVER	TOTAL NO. OF OBS.
[illegible]	1	[illegible]			[illegible]						[illegible]	[illegible]	[illegible]	[illegible]
	[illegible]	[illegible]			[illegible]						12.7	[illegible]	[illegible]	[illegible]
	[illegible]	[illegible]			[illegible]						[illegible]	[illegible]	7.1	[illegible]
	[illegible]	[illegible]			[illegible]						[illegible]	[illegible]	[illegible]	[illegible]
	[illegible]	[illegible]			[illegible]						17.7	[illegible]	[illegible]	[illegible]
	[illegible]	[illegible]			[illegible]						[illegible]	[illegible]	[illegible]	[illegible]
	[illegible]	[illegible]			[illegible]						[illegible]	[illegible]	[illegible]	[illegible]
	[illegible]	[illegible]			[illegible]						[illegible]	[illegible]	[illegible]	[illegible]
TOTALS		[illegible]			[illegible]						[illegible]	[illegible]	[illegible]	[illegible]

SKY COVER

STATION | STATION NAME | MONTH

PERCENTAGE FREQUENCY OF OCCURRENCE
(FROM HOURLY OBSERVATIONS)

MONTH	HOURS L.S.T.	PERCENTAGE FREQUENCY OF TENTHS OF TOTAL SKY COVER											MEAN TENTHS OF SKY COVER	TOTAL NO. OF OBS.
		0	1	2	3	4	5	6	7	8	9	10		
[illegible]	[illegible]	34.5			11.5						[illegible]	42.9	[illegible].6	[illegible]
	[illegible]	31.3			14.7						11.7	42.7	[illegible].7	[illegible]
	[illegible]	[illegible].7			17.4						17.7	14.1	[illegible].7	[illegible]
	12	[illegible].1			24.[illegible]						27.2	14.3	4.3	[illegible]
	[illegible]	41.5			27.1						21.[illegible]	[illegible]	[illegible].3	[illegible]
	[illegible]	41.7			21.7						[illegible]	[illegible]	[illegible].5	[illegible]
	[illegible]	37.1			27.1						17.4	19.4	4.7	[illegible]
	[illegible]	34.5			[illegible]						[illegible]	[illegible]	[illegible].1	[illegible]
TOTALS		[illegible].1			21.[illegible]						[illegible]	25.7	4.7	[illegible]

3

SKY COVER

[illegible]	[illegible], CALIFORNIA	[illegible]	[illegible]
STATION	STATION NAME	YEARS	MONTH

PERCENTAGE FREQUENCY OF OCCURRENCE
(FROM HOURLY OBSERVATIONS)

MONTH	HOURS L.S.T	PERCENTAGE FREQUENCY OF TENTHS OF TOTAL SKY COVER 0	1	2	3	4	5	6	7	8	9	10	MEAN TENTHS OF SKY COVER	TOTAL NO. OF OBS.
[illegible]	[illegible]	[illegible]			[illegible]						[illegible]	[illegible]	[illegible]	[illegible]
	[illegible]	[illegible]			[illegible]						[illegible]	[illegible]	[illegible]	[illegible]
	[illegible]	[illegible]			[illegible]						[illegible]	[illegible]	4.5	[illegible]
	[illegible]	[illegible]			[illegible]						[illegible]	12.7	[illegible]	[illegible]
	[illegible]	31.7			[illegible]						[illegible]	[illegible]	[illegible]	[illegible]
	[illegible]	[illegible]			[illegible]						[illegible]	[illegible]	[illegible]	[illegible]
	[illegible]	[illegible]			[illegible]						[illegible]	[illegible]	[illegible]	[illegible]
	[illegible]	44.7			[illegible]						13.7	[illegible]	[illegible]	[illegible]
TOTALS		[illegible]			[illegible]						[illegible]	17.6	[illegible]	[illegible]

NAVWEASERVCOM

[illegible] [illegible] CALIF [illegible] [illegible] [illegible]
STATION STATION NAME YEARS MONTH

PERCENTAGE FREQUENCY OF OCCURRENCE
(FROM HOURLY OBSERVATIONS)

MONTH	HOURS LST	PERCENTAGE FREQUENCY OF TENTHS OF TOTAL SKY COVER											MEAN TENTHS OF SKY COVER	TOTAL NO. OF OBS.
		0	1	2	3	4	5	6	7	8	9	10		
[illegible]	[illegible]	[illegible]			[illegible]						11.7	[illegible]	[illegible]	[illegible]
		[illegible]			[illegible]						9.7	[illegible]	[illegible]	[illegible]
	[illegible]	[illegible]			[illegible]						[illegible]	20.6	4.9	[illegible]
	[illegible]	[illegible]			[illegible]						[illegible]	[illegible]	4.5	[illegible]
	[illegible]	[illegible]			[illegible]						[illegible]	[illegible]	[illegible]	[illegible]
	[illegible]	[illegible]			[illegible]						[illegible]	[illegible]	4.6	[illegible]
	[illegible]	[illegible]			[illegible]						[illegible]	14.5	[illegible]	[illegible]
	[illegible]	42.4			[illegible]						[illegible]	[illegible]	[illegible]	[illegible]
TOTALS		[illegible]			[illegible]						[illegible]	[illegible]	[illegible]	[illegible]

SKY COVER

[illegible] CALIFORNIA [illegible]
STATION STATION NAME PERIOD

ALL
MONTH

PERCENTAGE FREQUENCY OF OCCURRENCE
(FROM HOURLY OBSERVATIONS)

MONTH	HOURS L.S.T.	PERCENTAGE FREQUENCY OF TENTHS OF TOTAL SKY COVER 0	1	2	3	4	5	6	7	8	9	10	MEAN TENTHS OF SKY COVER	TOTAL NO. OF OBS.
[illegible]	ALL	[illegible]			[illegible]						[illegible]	[illegible]	[illegible]	[illegible]
[illegible]		[illegible]			[illegible]						[illegible]	24.2	[illegible]	[illegible]
[illegible]		[illegible]			22.2						[illegible]	[illegible]	[illegible]	[illegible]
[illegible]		[illegible]			[illegible]						[illegible]	25.4	[illegible]	[illegible]
[illegible]		[illegible]			[illegible]						[illegible]	42.3	[illegible]	[illegible]
[illegible]		[illegible]			[illegible]						[illegible]	35.7	[illegible]	[illegible]
[illegible]		[illegible]			[illegible]						[illegible]	[illegible]	[illegible]	[illegible]
[illegible]		[illegible]			[illegible]						13.6	31.2	[illegible]	[illegible]
[illegible]		[illegible]			[illegible]						[illegible]	33.4	[illegible]	[illegible]
[illegible]		[illegible]			[illegible]						[illegible]	25.7	4.7	[illegible]
[illegible]		[illegible]			[illegible]						[illegible]	17.6	4.3	[illegible]
[illegible]		[illegible]			27.4						17.1	[illegible]	4.2	2477
TOTALS		[illegible]			[illegible]						[illegible]	[illegible]	[illegible]	29213

PART E PSYCHROMETRIC SUMMARIES

In this section are presented various summaries of dry- and wet-bulb temperatures, dew points, and relative humidity. The order and manner of presentation follows:

1. Cumulative percentage frequency of occurrence - derived from daily observations and presented by month and annual for all years combined. These tabulations provide the cumulative percentage frequency to tenths of temperature by 5-degree Fahrenheit increments, plus mean temperature, standard deviation, and total number of observations in three separate tables as follows:

   a. Daily maximum temperature
   b. Daily minimum temperature
   c. Daily mean temperature

2. Extreme values - derived from daily observations with extreme value given for each year and month of record available. Extremes are provided for a month if all days for a month contain valid observations. All months for a year must have valid extremes before the ANNUAL value is selected for that year. Means and standard deviations are computed for months and annual when four or more values are present for any column. Two tables of daily extreme temperatures are prepared:

   a. Extreme maximum temperature
   b. Extreme minimum temperature

   NOTE: A supplementary list also provides extreme temperatures when less than a full month is reported.

3. Bivariate percentage frequency distribution and computations of dry-bulb versus wet-bulb temperature. This tabulation is derived from 3-hourly observations and is presented by month and annual, all hours and all years combined. The following information is provided:

   a. The main body of the summary consists of a bivariate percentage frequency distribution of wet-bulb depression in 17 classes spread horizontally; by 2-degree intervals of dry-bulb temperature vertically. Also provided for each dry-bulb temperature interval is the total no. of observations with dry-bulb and wet-bulb temperature combined; and again for dry-bulb, wet-bulb, and dew-point temperatures separately. Total observations for these four items is also provided in two lines at end of each tabulation table, which may require two pages in some cases.

      NOTE: A percentage frequency in this table of ".0" represents one or more occurrences amounting to less than .05 percent.

b. Statistical data for the individual elements of relative humidity, dry-bulb, wet-bulb, and dew-point temperatures are shown in the section at the bottom left of the forms. These consist of the sum of squares ($\sum X^2$), sums of values ($\sum X$), means ($\bar{X}$), and standard deviations (σx). The number of observations used in the computations for each element is also shown.

c. At the lower right of the form are given the mean number of hours of occurrence for six ranges of dry-bulb, wet-bulb, and dew-point temperatures, and total number of hours possible in the period represented. Mean number of hours is shown to tenths and indicates mean number of hours per year in the annual summary, or mean number of hours per month in the tabulations by month.

NOTE: Wet-bulb temperature usually was not reported prior to 1946. Relative humidity usually was not reported prior to 1949, nor subsequent to June 1958; and was computed by machine methods for observations recorded during these periods. All values of dew-point temperature and relative humidity are with respect to water, unless otherwise indicated.

4. Means and standard deviations - These tabulations are derived from hourly observations and present the mean, standard deviation, and total number of observations for the eight standard 3-hour groups, by month and annual and again at the bottom for all hours combined. Records for all years available are combined. Tables are prepared for the following:

a. Dry-bulb temperature
b. Wet-bulb temperature
c. Dew-point temperature

5. Cumulative percentage frequency of occurrence of relative humidity - This summary is derived from hourly observations and presents the cumulative percentage frequency of occurrence of relative humidity by increments of 10% classes, plus the mean relative humidity and total number of observations in two tables.

a. Table 1 is prepared by month and annual, all years combined, with month being the vertical argument.

b. Table 2 is prepared by month by standard 3-hour groups, with the hour groups being the vertical argument and a separate page for each month. All years are also combined for this summary.

6. Percentage frequency of occurrence of dry-bulb temperature versus wind direction - This tabulation is derived from hourly observations and is prepared by month and annual, all hours and years combined. The main body of the summary consists of dry-bulb temperatures spread vertically in four degree increments and horizontally by wind direction (plus calm).

DAILY TEMPERATURES

STATION [illegible]
STATION NAME [illegible]
YEARS [illegible]

CUMULATIVE PERCENTAGE FREQUENCY OF OCCURRENCE
(FROM DAILY OBSERVATIONS)

TEMP (°F)	JAN	FEB.	MAR.	APR	MAY	JUN.	JUL	AUG.	SEP.	OCT.	NOV.	DEC.	ANNUAL
≥ [illegible]									[illegible]				.
≥ [illegible]					.1	.1			.7	.1			.1
≥ [illegible]					.	1.	.		1.7	.7	.[illegible]		.[illegible]
≥ [illegible]				.[illegible]	.	1.[illegible]	.[illegible]	1.[illegible]	4.7	7.1	.[illegible]		1.1
≥ [illegible]		.3	.1	.[illegible]	1.1	3.4	4.[illegible]	[illegible]	15.[illegible]	7.7	1.[illegible]		.[illegible]
≥ [illegible]	1.1	1.7	.[illegible]	2.[illegible]	[illegible]	7.7	1[illegible]	1[illegible].7	[illegible]1.[illegible]	15.7	[illegible].7	1.7	.[illegible]
≥ [illegible]	.[illegible]	5.[illegible]	3.[illegible]	[illegible].6	7.[illegible]	[illegible]	43.3	5[illegible].1	42.2	27.5	17.7	7.[illegible]	1[illegible].7
≥ [illegible]	1[illegible]	1[illegible]	1[illegible]	15.[illegible]	1[illegible]	[illegible]7.1	[illegible]	[illegible].6	71.[illegible]	[illegible]	[illegible]2.[illegible]	17.[illegible]	[illegible]
≥ [illegible]	[illegible]	[illegible]	[illegible]	[illegible]1.2	43.[illegible]	[illegible]2.4	[illegible]9.[illegible]	[illegible]9.7	[illegible]	[illegible]	[illegible]	[illegible]3.[illegible]	5[illegible]
≥ [illegible]	[illegible]	47.6	44.7	[illegible]1.3	[illegible]2.[illegible]	[illegible]4.2	100.0	100.0	[illegible]5.[illegible]	[illegible]	7[illegible]	57.[illegible]	7[illegible]
≥ [illegible]	[illegible]1.[illegible]	7[illegible].4	[illegible]	[illegible].6	[illegible]7.6	[illegible]			100.0	[illegible]9.3	[illegible]	[illegible]7.[illegible]	[illegible]1.4
≥ [illegible]	[illegible]	[illegible]7.3	97.7	[illegible]9.5	100.0	100.0				100.0	[illegible]9.7	9[illegible].4	9[illegible].6
≥ [illegible]	[illegible]	[illegible]9.[illegible]	100.0	100.0							100.0	100.0	9[illegible].[illegible]
≥ 45	[illegible]	100.0											1[illegible]
≥ [illegible]	100.0												1[illegible]
≥													
≥													
≥													
≥													
≥													
≥													
≥													
≥													
≥													
≥													
≥													
≥													
≥													
≥													
≥													
≥													
≥													
≥													
≥													
≥													
MEAN	[illegible]	[illegible]	[illegible]	57.[illegible]	[illegible]	7[illegible]	7[illegible]	[illegible].1	[illegible]	7[illegible]	71.1	[illegible].7	[illegible]
S.D.	[illegible]	[illegible]	[illegible]	7.[illegible]	[illegible]	7.1[illegible]	[illegible]	[illegible]	[illegible]	[illegible]	[illegible].1[illegible]	7.7[illegible]	7.[illegible]
TOTAL OBS.	[illegible]	[illegible]	[illegible]	[illegible]	[illegible]	[illegible]	[illegible]	[illegible]	[illegible]	[illegible]	[illegible]	[illegible]	[illegible]

NAVWEASERVCOM

DAILY TEMPERATURES

STATION STATION NAME YEARS

CUMULATIVE PERCENTAGE FREQUENCY OF OCCURRENCE
(FROM DAILY OBSERVATIONS)

TEMP (°F)	JAN	FEB	MAR	APR	MAY	JUN	JUL	AUG	SEP	OCT	NOV	DEC	ANNUAL
MEAN													
S.D.													
TOTAL OBS.													

NAVWEASERVCOM

DAILY TEMPERATURES

STATION STATION NAME YEARS

CUMULATIVE PERCENTAGE FREQUENCY OF OCCURRENCE
(FROM DAILY OBSERVATIONS)

TEMP °F	JAN	FEB	MAR	APR	MAY	JUN	JUL	AUG	SEP	OCT	NOV	DEC	ANNUAL
[illegible]	[illegible]	[illegible]	[illegible]	[illegible]	[illegible]	[illegible]	[illegible]	[illegible]	[illegible]	[illegible]	[illegible]	[illegible]	[illegible]
MEAN	[illegible]	[illegible]	[illegible]	[illegible]	[illegible]	[illegible]	[illegible]	[illegible]	[illegible]	[illegible]	[illegible]	[illegible]	[illegible]
S D	[illegible]	[illegible]	[illegible]	[illegible]	[illegible]	[illegible]	[illegible]	[illegible]	[illegible]	[illegible]	[illegible]	[illegible]	[illegible]
TOTAL OBS	[illegible]	[illegible]	[illegible]	[illegible]	[illegible]	[illegible]	[illegible]	[illegible]	[illegible]	[illegible]	[illegible]	[illegible]	[illegible]

NAVWEASERVCOM

DAILY AVERAGE/EXTREME TEMPERATURES

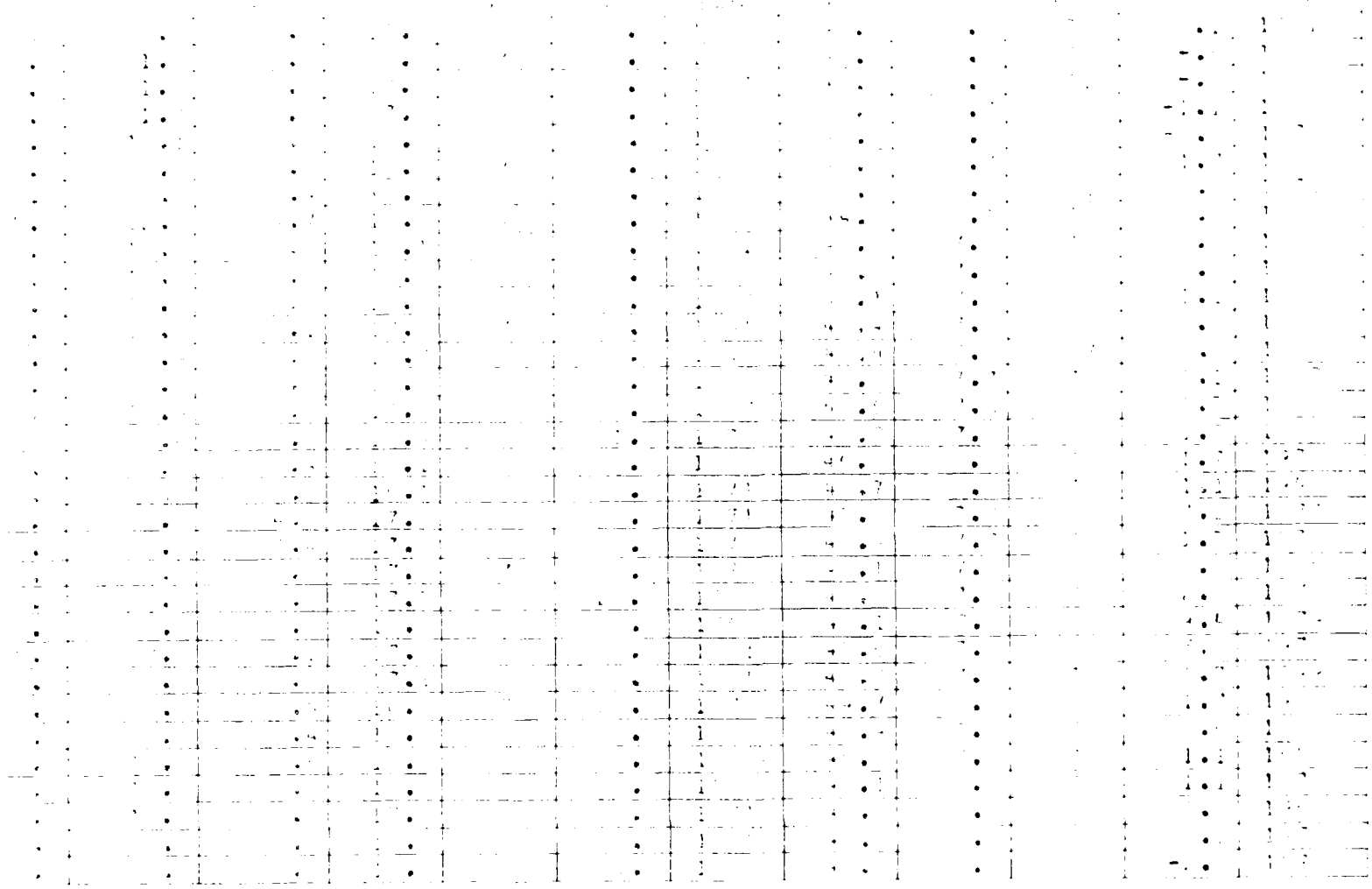

DAILY AVERAGE/EXTREME TEMPERATURES

*ALSO OF EARLIER YEARS

DAILY AVERAGE/EXTREME TEMPERATURES

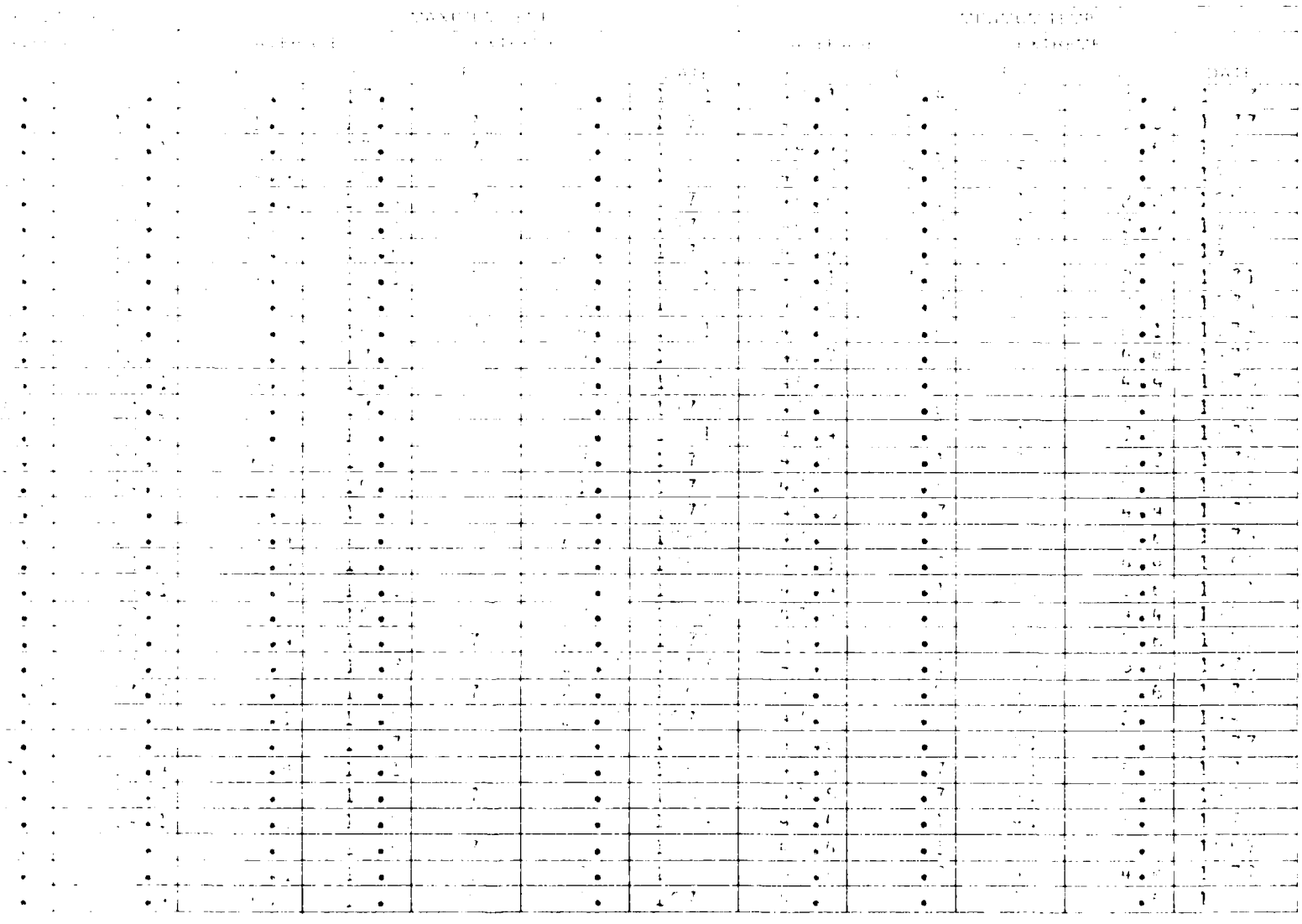

*ALSO ON EARLIER YEARS

DAILY AVERAGE/EXTREME TEMPERATURES

			MAXIMUM TEMP					MINIMUM TEMP				
			AVERAGE		EXTREME			AVERAGE		EXTREME		
	F	C	F	C	F	C	DATE	F	C	F	C	DATE
1	[illegible]	[illegible]	[illegible]	[illegible]	[illegible]	[illegible]	[illegible]	[illegible]	[illegible]	[illegible]	[illegible]	[illegible]
2	[illegible]	[illegible]	[illegible]	[illegible]	[illegible]	[illegible]	[illegible]	[illegible]	[illegible]	[illegible]	[illegible]	[illegible]
3	[illegible]	[illegible]	[illegible]	[illegible]	[illegible]	[illegible]	[illegible]	[illegible]	[illegible]	[illegible]	[illegible]	[illegible]
4	[illegible]	[illegible]	[illegible]	[illegible]	[illegible]	[illegible]	[illegible]	[illegible]	[illegible]	[illegible]	[illegible]	[illegible]
5	[illegible]	[illegible]	[illegible]	[illegible]	[illegible]	[illegible]	[illegible]	[illegible]	[illegible]	[illegible]	[illegible]	[illegible]
6	[illegible]	[illegible]	[illegible]	[illegible]	[illegible]	[illegible]	[illegible]	[illegible]	[illegible]	[illegible]	[illegible]	[illegible]
7	[illegible]	[illegible]	[illegible]	[illegible]	[illegible]	[illegible]	[illegible]	[illegible]	[illegible]	[illegible]	[illegible]	[illegible]
8	[illegible]	[illegible]	[illegible]	[illegible]	[illegible]	[illegible]	[illegible]	[illegible]	[illegible]	[illegible]	[illegible]	[illegible]
9	[illegible]	[illegible]	[illegible]	[illegible]	[illegible]	[illegible]	[illegible]	[illegible]	[illegible]	[illegible]	[illegible]	[illegible]
10	[illegible]	[illegible]	[illegible]	[illegible]	[illegible]	[illegible]	[illegible]	[illegible]	[illegible]	[illegible]	[illegible]	[illegible]
11	[illegible]	[illegible]	[illegible]	[illegible]	[illegible]	[illegible]	[illegible]	[illegible]	[illegible]	[illegible]	[illegible]	[illegible]
12	[illegible]	[illegible]	[illegible]	[illegible]	[illegible]	[illegible]	[illegible]	[illegible]	[illegible]	[illegible]	[illegible]	[illegible]
13	[illegible]	[illegible]	[illegible]	[illegible]	[illegible]	[illegible]	[illegible]	[illegible]	[illegible]	[illegible]	[illegible]	[illegible]
14	[illegible]	[illegible]	[illegible]	[illegible]	[illegible]	[illegible]	[illegible]	[illegible]	[illegible]	[illegible]	[illegible]	[illegible]
15	[illegible]	[illegible]	[illegible]	[illegible]	[illegible]	[illegible]	[illegible]	[illegible]	[illegible]	[illegible]	[illegible]	[illegible]
16	[illegible]	[illegible]	[illegible]	[illegible]	[illegible]	[illegible]	[illegible]	[illegible]	[illegible]	[illegible]	[illegible]	[illegible]
17	[illegible]	[illegible]	[illegible]	[illegible]	[illegible]	[illegible]	[illegible]	[illegible]	[illegible]	[illegible]	[illegible]	[illegible]
18	[illegible]	[illegible]	[illegible]	[illegible]	[illegible]	[illegible]	[illegible]	[illegible]	[illegible]	[illegible]	[illegible]	[illegible]
19	[illegible]	[illegible]	[illegible]	[illegible]	[illegible]	[illegible]	[illegible]	[illegible]	[illegible]	[illegible]	[illegible]	[illegible]
20	[illegible]	[illegible]	[illegible]	[illegible]	[illegible]	[illegible]	[illegible]	[illegible]	[illegible]	[illegible]	[illegible]	[illegible]
21	[illegible]	[illegible]	[illegible]	[illegible]	[illegible]	[illegible]	[illegible]	[illegible]	[illegible]	[illegible]	[illegible]	[illegible]
22	[illegible]	[illegible]	[illegible]	[illegible]	[illegible]	[illegible]	[illegible]	[illegible]	[illegible]	[illegible]	[illegible]	[illegible]
23	[illegible]	[illegible]	[illegible]	[illegible]	[illegible]	[illegible]	[illegible]	[illegible]	[illegible]	[illegible]	[illegible]	[illegible]
24	[illegible]	[illegible]	[illegible]	[illegible]	[illegible]	[illegible]	[illegible]	[illegible]	[illegible]	[illegible]	[illegible]	[illegible]
25	[illegible]	[illegible]	[illegible]	[illegible]	[illegible]	[illegible]	[illegible]	[illegible]	[illegible]	[illegible]	[illegible]	[illegible]
26	[illegible]	[illegible]	[illegible]	[illegible]	[illegible]	[illegible]	[illegible]	[illegible]	[illegible]	[illegible]	[illegible]	[illegible]
27	[illegible]	[illegible]	[illegible]	[illegible]	[illegible]	[illegible]	[illegible]	[illegible]	[illegible]	[illegible]	[illegible]	[illegible]
28	[illegible]	[illegible]	[illegible]	[illegible]	[illegible]	[illegible]	[illegible]	[illegible]	[illegible]	[illegible]	[illegible]	[illegible]
29	[illegible]	[illegible]	[illegible]	[illegible]	[illegible]	[illegible]	[illegible]	[illegible]	[illegible]	[illegible]	[illegible]	[illegible]
30	[illegible]	[illegible]	[illegible]	[illegible]	[illegible]	[illegible]	[illegible]	[illegible]	[illegible]	[illegible]	[illegible]	[illegible]
31												
Monthly	[illegible]	[illegible]	[illegible]	[illegible]	[illegible]	[illegible]	[illegible]	[illegible]	[illegible]	[illegible]	[illegible]	[illegible]

*ALSO ON EARLIER YEARS

DAILY AVERAGE/EXTREME TEMPERATURES

*ALSO ON EARLIER YEARS

DAILY AVERAGE/EXTREME TEMPERATURES

*ALSO ON EARLIER YEARS

DAILY AVERAGE/EXTREME TEMPERATURES

YEARS

	MAXIMUM TEMP AVERAGE		MAXIMUM TEMP EXTREME			MINIMUM TEMP AVERAGE		MINIMUM TEMP EXTREME		
	F	C	F	C	DATE	F	C	F	C	DATE
[illegible]	[illegible]	[illegible]	[illegible]	[illegible]	[illegible]	[illegible]	[illegible]	[illegible]	[illegible]	[illegible]

*ALSO ON EARLIER YEARS

DAILY AVERAGE/EXTREME TEMPERATURES

*ALSO ON EARLIER YEARS

NAVAL WEATHER SERVICE DETACHMENT
ASHEVILLE, NORTH CAROLINA

DAILY AVERAGE/EXTREME TEMPERATURES

STATION NAME | YEARS | MONTH

DAY	MEAN TEMP AVERAGE F	MEAN TEMP AVERAGE C	MAXIMUM TEMP AVERAGE F	MAXIMUM TEMP AVERAGE C	MAXIMUM TEMP EXTREME F	MAXIMUM TEMP EXTREME C	MAXIMUM TEMP EXTREME DATE	MINIMUM TEMP AVERAGE F	MINIMUM TEMP AVERAGE C	MINIMUM TEMP EXTREME F	MINIMUM TEMP EXTREME C	MINIMUM TEMP EXTREME DATE
1	[illegible]	[illegible]	[illegible]	[illegible]	[illegible]	[illegible]	[illegible]	[illegible]	[illegible]	[illegible]	[illegible]	[illegible]
2	[illegible]	[illegible]	[illegible]	[illegible]	[illegible]	[illegible]	[illegible]	[illegible]	[illegible]	[illegible]	[illegible]	[illegible]
3	[illegible]	[illegible]	[illegible]	[illegible]	[illegible]	[illegible]	[illegible]	[illegible]	[illegible]	[illegible]	[illegible]	[illegible]
4	[illegible]	[illegible]	[illegible]	[illegible]	[illegible]	[illegible]	[illegible]	[illegible]	[illegible]	[illegible]	[illegible]	[illegible]
5	[illegible]	[illegible]	[illegible]	[illegible]	[illegible]	[illegible]	[illegible]	[illegible]	[illegible]	[illegible]	[illegible]	[illegible]
6	[illegible]	[illegible]	[illegible]	[illegible]	[illegible]	[illegible]	[illegible]	[illegible]	[illegible]	[illegible]	[illegible]	[illegible]
7	[illegible]	[illegible]	[illegible]	[illegible]	[illegible]	[illegible]	[illegible]	[illegible]	[illegible]	[illegible]	[illegible]	[illegible]
8	[illegible]	[illegible]	[illegible]	[illegible]	[illegible]	[illegible]	[illegible]	[illegible]	[illegible]	[illegible]	[illegible]	[illegible]
9	[illegible]	[illegible]	[illegible]	[illegible]	[illegible]	[illegible]	[illegible]	[illegible]	[illegible]	[illegible]	[illegible]	[illegible]
10	[illegible]	[illegible]	[illegible]	[illegible]	[illegible]	[illegible]	[illegible]	[illegible]	[illegible]	[illegible]	[illegible]	[illegible]
11	[illegible]	[illegible]	[illegible]	[illegible]	[illegible]	[illegible]	[illegible]	[illegible]	[illegible]	[illegible]	[illegible]	[illegible]
12	[illegible]	[illegible]	[illegible]	[illegible]	[illegible]	[illegible]	[illegible]	[illegible]	[illegible]	[illegible]	[illegible]	[illegible]
13	[illegible]	[illegible]	[illegible]	[illegible]	[illegible]	[illegible]	[illegible]	[illegible]	[illegible]	[illegible]	[illegible]	[illegible]
14	[illegible]	[illegible]	[illegible]	[illegible]	[illegible]	[illegible]	[illegible]	[illegible]	[illegible]	[illegible]	[illegible]	[illegible]
15	[illegible]	[illegible]	[illegible]	[illegible]	[illegible]	[illegible]	[illegible]	[illegible]	[illegible]	[illegible]	[illegible]	[illegible]
16	[illegible]	[illegible]	[illegible]	[illegible]	[illegible]	[illegible]	[illegible]	[illegible]	[illegible]	[illegible]	[illegible]	[illegible]
17	[illegible]	[illegible]	[illegible]	[illegible]	[illegible]	[illegible]	[illegible]	[illegible]	[illegible]	[illegible]	[illegible]	[illegible]
18	[illegible]	[illegible]	[illegible]	[illegible]	[illegible]	[illegible]	[illegible]	[illegible]	[illegible]	[illegible]	[illegible]	[illegible]
19	[illegible]	[illegible]	[illegible]	[illegible]	[illegible]	[illegible]	[illegible]	[illegible]	[illegible]	[illegible]	[illegible]	[illegible]
20	[illegible]	[illegible]	[illegible]	[illegible]	[illegible]	[illegible]	[illegible]	[illegible]	[illegible]	[illegible]	[illegible]	[illegible]
21	[illegible]	[illegible]	[illegible]	[illegible]	[illegible]	[illegible]	[illegible]	[illegible]	[illegible]	[illegible]	[illegible]	[illegible]
22	[illegible]	[illegible]	[illegible]	[illegible]	[illegible]	[illegible]	[illegible]	[illegible]	[illegible]	[illegible]	[illegible]	[illegible]
23	[illegible]	[illegible]	[illegible]	[illegible]	[illegible]	[illegible]	[illegible]	[illegible]	[illegible]	[illegible]	[illegible]	[illegible]
24	[illegible]	[illegible]	[illegible]	[illegible]	[illegible]	[illegible]	[illegible]	[illegible]	[illegible]	[illegible]	[illegible]	[illegible]
25	[illegible]	[illegible]	[illegible]	[illegible]	[illegible]	[illegible]	[illegible]	[illegible]	[illegible]	[illegible]	[illegible]	[illegible]
26	[illegible]	[illegible]	[illegible]	[illegible]	[illegible]	[illegible]	[illegible]	[illegible]	[illegible]	[illegible]	[illegible]	[illegible]
27	[illegible]	[illegible]	[illegible]	[illegible]	[illegible]	[illegible]	[illegible]	[illegible]	[illegible]	[illegible]	[illegible]	[illegible]
28	[illegible]	[illegible]	[illegible]	[illegible]	[illegible]	[illegible]	[illegible]	[illegible]	[illegible]	[illegible]	[illegible]	[illegible]
29	[illegible]	[illegible]	[illegible]	[illegible]	[illegible]	[illegible]	[illegible]	[illegible]	[illegible]	[illegible]	[illegible]	[illegible]
30	[illegible]	[illegible]	[illegible]	[illegible]	[illegible]	[illegible]	[illegible]	[illegible]	[illegible]	[illegible]	[illegible]	[illegible]
31												
Monthly	[illegible]	[illegible]	[illegible]	[illegible]	[illegible]	[illegible]	[illegible]	[illegible]	[illegible]	[illegible]	[illegible]	[illegible]

*ALSO ON EARLIER YEARS

DAILY AVERAGE/EXTREME TEMPERATURES

	MAXIMUM TEMP					MINIMUM TEMP				
	AVERAGE		EXTREME			AVERAGE		EXTREME		
	F	C	F	C	DATE	F	C	F	C	DATE
1	[illegible]	[illegible]	[illegible]	[illegible]	[illegible]	[illegible]	[illegible]	[illegible]	[illegible]	[illegible]
2	[illegible]	[illegible]	[illegible]	[illegible]	[illegible]	[illegible]	[illegible]	[illegible]	[illegible]	[illegible]
3	[illegible]	[illegible]	[illegible]	[illegible]	[illegible]	[illegible]	[illegible]	[illegible]	[illegible]	[illegible]
4	[illegible]	[illegible]	[illegible]	[illegible]	[illegible]	[illegible]	[illegible]	[illegible]	[illegible]	[illegible]
5	[illegible]	[illegible]	[illegible]	[illegible]	[illegible]	[illegible]	[illegible]	[illegible]	[illegible]	[illegible]
6	[illegible]	[illegible]	[illegible]	[illegible]	[illegible]	[illegible]	[illegible]	[illegible]	[illegible]	[illegible]
7	[illegible]	[illegible]	[illegible]	[illegible]	[illegible]	[illegible]	[illegible]	[illegible]	[illegible]	[illegible]
8	[illegible]	[illegible]	[illegible]	[illegible]	[illegible]	[illegible]	[illegible]	[illegible]	[illegible]	[illegible]
9	[illegible]	[illegible]	[illegible]	[illegible]	[illegible]	[illegible]	[illegible]	[illegible]	[illegible]	[illegible]
10	[illegible]	[illegible]	[illegible]	[illegible]	[illegible]	[illegible]	[illegible]	[illegible]	[illegible]	[illegible]
11	[illegible]	[illegible]	[illegible]	[illegible]	[illegible]	[illegible]	[illegible]	[illegible]	[illegible]	[illegible]
12	[illegible]	[illegible]	[illegible]	[illegible]	[illegible]	[illegible]	[illegible]	[illegible]	[illegible]	[illegible]
13	[illegible]	[illegible]	[illegible]	[illegible]	[illegible]	[illegible]	[illegible]	[illegible]	[illegible]	[illegible]
14	[illegible]	[illegible]	[illegible]	[illegible]	[illegible]	[illegible]	[illegible]	[illegible]	[illegible]	[illegible]
15	[illegible]	[illegible]	[illegible]	[illegible]	[illegible]	[illegible]	[illegible]	[illegible]	[illegible]	[illegible]
16	[illegible]	[illegible]	[illegible]	[illegible]	[illegible]	[illegible]	[illegible]	[illegible]	[illegible]	[illegible]
17	[illegible]	[illegible]	[illegible]	[illegible]	[illegible]	[illegible]	[illegible]	[illegible]	[illegible]	[illegible]
18	[illegible]	[illegible]	[illegible]	[illegible]	[illegible]	[illegible]	[illegible]	[illegible]	[illegible]	[illegible]
19	[illegible]	[illegible]	[illegible]	[illegible]	[illegible]	[illegible]	[illegible]	[illegible]	[illegible]	[illegible]
20	[illegible]	[illegible]	[illegible]	[illegible]	[illegible]	[illegible]	[illegible]	[illegible]	[illegible]	[illegible]
21	[illegible]	[illegible]	[illegible]	[illegible]	[illegible]	[illegible]	[illegible]	[illegible]	[illegible]	[illegible]
22	[illegible]	[illegible]	[illegible]	[illegible]	[illegible]	[illegible]	[illegible]	[illegible]	[illegible]	[illegible]
23	[illegible]	[illegible]	[illegible]	[illegible]	[illegible]	[illegible]	[illegible]	[illegible]	[illegible]	[illegible]
24	[illegible]	[illegible]	[illegible]	[illegible]	[illegible]	[illegible]	[illegible]	[illegible]	[illegible]	[illegible]
25	[illegible]	[illegible]	[illegible]	[illegible]	[illegible]	[illegible]	[illegible]	[illegible]	[illegible]	[illegible]
26	[illegible]	[illegible]	[illegible]	[illegible]	[illegible]	[illegible]	[illegible]	[illegible]	[illegible]	[illegible]
27	[illegible]	[illegible]	[illegible]	[illegible]	[illegible]	[illegible]	[illegible]	[illegible]	[illegible]	[illegible]
28	[illegible]	[illegible]	[illegible]	[illegible]	[illegible]	[illegible]	[illegible]	[illegible]	[illegible]	[illegible]
29	[illegible]	[illegible]	[illegible]	[illegible]	[illegible]	[illegible]	[illegible]	[illegible]	[illegible]	[illegible]
30	[illegible]	[illegible]	[illegible]	[illegible]	[illegible]	[illegible]	[illegible]	[illegible]	[illegible]	[illegible]
31	[illegible]	[illegible]	[illegible]	[illegible]	[illegible]	[illegible]	[illegible]	[illegible]	[illegible]	[illegible]
[illegible]	[illegible]	[illegible]	[illegible]	[illegible]	[illegible]	[illegible]	[illegible]	[illegible]	[illegible]	[illegible]

*ALSO ON EARLIER YEARS

DAILY AVERAGE/EXTREME TEMPERATURES

*ALSO ON EARLIER YEARS

DAILY AVERAGE/EXTREME TEMPERATURES

*ALSO ON EARLIER YEARS

NAVAL WEATHER SERVICE DETACHMENT
ASHEVILLE NORTH CAROLINA

EXTREME VALUES

STATION NAME

YEARS

MONTH / YEAR	JAN	FEB	MAR	APR	MAY	JUN	JUL	AUG	SEP	OCT	NOV	DEC	ALL MONTHS
MEAN													
NO. OBS.													

5700S

NAVAL WEATHER SERVICE DETACHMENT
ASHEVILLE, NORTH CAROLINA

EXTREME VALUES

STATION NAME

YEARS

MONTH / YEAR	JAN	FEB	MAR	APR	MAY	JUN	JUL	AUG	SEP	OCT	NOV	DEC	ALL MONTHS
MEAN	[illegible]	[illegible]	[illegible]	[illegible]	[illegible]	[illegible]	[illegible]	[illegible]	[illegible]	[illegible]	[illegible]	[illegible]	[illegible]
S.D.	[illegible]	[illegible]	[illegible]	[illegible]	[illegible]	[illegible]	[illegible]	[illegible]	[illegible]	[illegible]	[illegible]	[illegible]	[illegible]
TOTAL OBS	[illegible]	[illegible]	[illegible]	[illegible]	[illegible]	[illegible]	[illegible]	[illegible]	[illegible]	[illegible]	[illegible]	[illegible]	[illegible]

[illegible] WEATHER SERVICE DETACHMENT
[illegible] NORTH CAROLINA

EXTREME VALUES

STATION NAME

YEARS

MONTH YEAR	JAN	FEB	MAR	APR	MAY	JUN	JUL	AUG	SEP	OCT	NOV	DEC	ALL MONTHS
MEAN													
S.D.													
TOTAL OBS													

EXTREME VALUES

YEAR / MONTH	JAN	FEB	MAR	APR	MAY	JUN	JUL	AUG	SEP	OCT	NOV	DEC	ALL MONTHS
MEAN													
S.D.													
TOTAL OBS													

SVIOS

NAVAL WEATHER SERVICE DETACHMENT
ASHEVILLE NORTH CAROLINA

EXTREME VALUES

[illegible]
(FROM DAILY OBSERVATIONS)

STATION [illegible] STATION NAME [illegible] YEARS [illegible]

[illegible]

MONTH / YEAR	JAN	FEB	MAR	APR.	MAY	JUN.	JUL.	AUG.	SEP.	OCT.	NOV.	DEC	ALL MONTHS
[illegible]	[illegible]	[illegible]	[illegible]	[illegible]	[illegible]	[illegible]	[illegible]	[illegible]	[illegible]	[illegible]		[illegible]	[illegible]
[illegible]	[illegible]	[illegible]	[illegible]	[illegible]	[illegible]	[illegible]	[illegible]	[illegible]	[illegible]	[illegible]	[illegible]	[illegible]	[illegible]
[illegible]		[illegible]	[illegible]	[illegible]	[illegible]	[illegible]	[illegible]		[illegible]	[illegible]	[illegible]	[illegible]	[illegible]
MEAN	[illegible]	[illegible]	[illegible]	[illegible]	[illegible]	[illegible]	[illegible]	[illegible]	[illegible]	[illegible]	[illegible]	[illegible]	[illegible]
S.D.	[illegible]	[illegible]	[illegible]	[illegible]	[illegible]	[illegible]	[illegible]	[illegible]	[illegible]	[illegible]	[illegible]	[illegible]	[illegible]
TOTAL OBS	[illegible]		[illegible]		[illegible]	[illegible]	[illegible]	[illegible]	[illegible]	[illegible]		[illegible]	[illegible]

SMOS

NATIONAL WEATHER SERVICE DETACHMENT
ASHEVILLE, NORTH CAROLINA

EXTREME VALUES

STATION NAME

YEARS

MONTH / YEAR	JAN	FEB	MAR	APR	MAY	JUN	JUL	AUG	SEP	OCT	NOV	DEC	ALL MONTHS
MEAN													
S D													
TOTAL OBS													

SMOS

3

PSYCHROMETRIC SUMMARY

STATION | STATION NAME | YEARS | MONTH

HOURS (L.S.T.)

Temp. F	WET BULB TEMPERATURE DEPRESSION F 0	1 - 2	3 - 4	5 - 6	7 - 8	9 - 10	11 - 12	13 - 14	15 - 16	17 - 18	19 - 20	21 - 22	23 - 24	25 - 26	27 - 28	29 - 30	≥31	TOTAL D.B. W.B.	TOTAL Dry Bulb	TOTAL Wet Bulb	TOTAL Dew Point
[illegible]	[illegible]	[illegible]	[illegible]	[illegible]	[illegible]	[illegible]	[illegible]	[illegible]	[illegible]	[illegible]	[illegible]	[illegible]	[illegible]	[illegible]	[illegible]	[illegible]	[illegible]	[illegible]	[illegible]	[illegible]	[illegible]

Element X	ΣX^2	ΣX	$\bar{X}$	σ_x	No. Obs.	Mean No. of Hours with Temperature						
Rel. Hum.						≥0 F	≥32 F	≥67 F	≥73 F	≥80 F	≥93 F	Total
Dry Bulb												
Wet Bulb												
Dew Point												

NAVWEASERVCOM

3

PSYCHROMETRIC SUMMARY

STATION | STATION NAME | YEARS | MONTH

HOURS

Temp. F	WET BULB TEMPERATURE DEPRESSION (F) 0	1 - 2	3 - 4	5 - 6	7 - 8	9 - 10	11 - 12	13 - 14	15 - 16	17 - 18	19 - 20	21 - 22	23 - 24	25 - 26	27 - 28	29 - 30	≥31	TOTAL D.B. W.B.	Dry Bulb	TOTAL Wet Bulb	Dew Point

Element X	ΣX	ΣX	$\bar{X}$	σ_x	No. Obs	Mean No. of Hours with Temperature						
						≥0 F	≥32 F	≥67 F	≥73 F	≥80 F	≥93 F	Total
Rel. Hum.												
Dry Bulb												
Wet Bulb												
Dew Point												

NAVWEASERVCOM

3

PSYCHROMETRIC SUMMARY

STATION NAME

YEARS

MONTH

WET BULB TEMPERATURE DEPRESSION F

0	1	2	3 - 4	5 - 6	7 - 8	9 - 10	11 - 12	13	14 15	16 17	18 19	20 21	22 23	24 25	26 27	28 29	30	31	TOTAL D B	TOTAL W B	Dry Bulb	Wet Bulb	Dew Point

Element X	$\bar{x}$	$\tilde{x}$	$\bar{x}$	σ_x	No Obs	Mean No of Hours with Temperature						
Rel Hum						0 F	32 F	67 F	73 F	80 F	93 F	Total
Dry Bulb												
Wet Bulb												
Dew Point												

NAVWEASERVCOM

3

PSYCHROMETRIC SUMMARY

STATION | STATION NAME | YEARS | MONTH

Temp. F	WET BULB TEMPERATURE DEPRESSION F: 0	1-2	3-4	5-6	7-8	9	10	11-12	13-14	15	16-17	18-19	20-21	22-23	24-25	26-27	28-29	30	31	TOTAL F B W B	TOTAL Dry Bulb	TOTAL Wet Bulb	TOTAL Dew Point

Element X	X	σx	X̄	σx	No. Obs	Mean No. of Hours with Temperature: 0 F	32 F	67 F	73 F	80 F	93 F	Total
Rel. Hum.												
Dry Bulb												
Wet Bulb												
Dew Point												

NAVWEASERVCOM

3

PSYCHROMETRIC SUMMARY

STATION | STATION NAME | YEARS | MONTH

Temp. F	WET BULB TEMPERATURE DEPRESSION F 0	1 2	3 4	5 6	7 8	9	10 11	12 13	14 15	16 17	18 19	20 21	22 23	24 25	26 27	28 29	30	31	TOTAL D B	TOTAL W B	Dry Bulb	Wet Bulb	Dew Point

Element X	ΣX^2	ΣX	$\bar{X}$	σ_x	No. Obs.
Rel. Hum.					
Dry Bulb					
Wet Bulb					
Dew Point					

Mean No. of Hours with Temperature

0 F	32 F	67 F	73 F	80 F	93 F	Total

NAVWEASERVCOM

3

PSYCHROMETRIC SUMMARY

STATION | STATION NAME | YEARS

Temp F	WET BULB TEMPERATURE DEPRESSION F																																TOTAL		TOTAL	
	0	1 - 2	3 - 4	5 - 6	7 - 8	9 - 10	11 - 12	13 - 14	15 - 16	17	18	19	20	21 - 22	23	24	25	26	27	28	29	30	31	DB	WB	Dew Point	Wet Bulb	Dew Point

Element X	$\bar{x}$	$\bar{x}$	$\bar{X}$	σ_x	No Obs	Mean No. of Hours with Temperature						
						0 F	32 F	67 F	73 F	80 F	93 F	Total
Rel. Hum												
Dry Bulb												
Wet Bulb												
Dew Point												

NAVWEASERVCOM

3

PSYCHROMETRIC SUMMARY

STATION | STATION NAME | YEARS | MONTH

| Temp F | WET BULB TEMPERATURE DEPRESSION F | | |

3

PSYCHROMETRIC SUMMARY

	WET BULB TEMPERATURE DEPRESSION F																															TOTAL				TOTAL	
F	0	1	2	3	4	5	6	7	8	9	10	11	12	13	14	15	16	17	18	19	20	21	22	23	24	25	26	27	28	29	30	31	DB	WB	Dew Point	Wet Bulb	Dew Point

Element X	$\bar{X}$	$\bar{X}$	$\bar{X}$	σ_x	No. Obs	Mean No. of Hours with Temperature						
						10 F	32 F	67 F	73 F	80 F	93 F	Total
Rel. Hum.												
Dry Bulb												
Wet Bulb												
Dew Point												

NAVWEASERVCOM

3

PSYCHROMETRIC SUMMARY

STATION | STATION NAME | YEARS | MONTH

Temp F	WET BULB TEMPERATURE DEPRESSION F: 0 C	1	2	3	4	5	6	7	8	9	10	11	12	13	14	15	16	17	18	19	20	21	22	23	24	25	26	27	28	29	30	31	TOTAL DB	TOTAL WB	TOTAL Dry Bulb	TOTAL Wet Bulb	TOTAL Dew Point

Element X	$\bar{x}$	$\tilde{x}$	$\bar{x}$	σ_x	No. Obs	Mean No. of Hours with Temperature						
Dry Bulb						70 F	72 F	77 F	78 F	80 F	83 F	Total
Dew Point												
Wet Bulb												
Dew Point												

NAVWEASERVCOM

3

PSYCHROMETRIC SUMMARY

WET BULB TEMPERATURE

TOTAL

PSYCHROMETRIC SUMMARY

WET BULB TEMPERATURE DEPRESSION

TOTAL

TOTAL

Mean No. of Hours with Temperature

0°F | 32°F | 67°F | 80°F | 90°F | 93°F | Total

PSYCHROMETRIC SUMMARY

3

PSYCHROMETRIC SUMMARY

STATION NAME | YEARS | MONTH

HOURS (L.S.T.)

Dry Bulb °F	WET BULB TEMPERATURE DEPRESSION °F 0	1 - 2	3 - 4	5 - 6	7 - 8	9	10	11 - 12	13 - 14	15	16	17	18	19	20	21 - 22	23 - 24	25	26	27 - 28	29 - 30	≥31	TOTAL D.B. W.B	TOTAL Dry Bulb	TOTAL Wet Bulb	TOTAL Dew Point

Element X	$\bar{x}$	$\tilde{x}$	$\bar{X}$	σ_x	No. Obs.	Mean No. of Hours with Temperature						
						0 F	32 F	67 F	73 F	80 F	93 F	Total
Relative Humidity												
Dry Bulb												
Wet Bulb												
Dew Point												

NAVWEASERVCOM

PSYCHROMETRIC SUMMARY

STATION NAME

YEARS

WET BULB TEMPERATURE DEPRESSION F

0 | 2 | 3 | 4 | 5 - 6 | 7 - 8 | 9 - 10 | 11 - 12 | 13 - 14 | 15 | 16 | 17 | 18 | 19 | 20 | 21 | 22 | 23 | 24 | 25 | 26 | 27 - 28 | 29 | 30 | 31 | TOTAL Dry Bulb | TOTAL Wet Bulb | TOTAL Dew Point

Relative Humidity	X	-X	≥X	X̄	σx	N Obs	Mean No. of Hours with Temperature						
							0 F	32 F	67 F	73 F	80 F	93 F	Total
Dry Bulb													
Wet Bulb													
Dew Point													

NAVWEASERVCOM

3

PSYCHROMETRIC SUMMARY

STATION | STATION NAME | YEARS | MONTH

HOURS (LST)

Temp F	WET BULB TEMPERATURE DEPRESSION F 0	1 - 2	3 - 4	5 - 6	7 - 8	9 - 10	11 - 12	13 - 14	15 - 16	17	18 19	20 21	22 23	24 25	26 27	28 29	30	31	TOTAL D.B. W.B.	Dry Bulb	TOTAL Wet Bulb	Dew Point

Element X	ΣX^2	ΣX	$\bar{X}$	σ_x	No. Obs.	Mean No. of Hours with Temperature						
						0 F	32 F	67 F	73 F	80 F	93 F	Total
Rel. Hum												
Dry Bulb												
Wet Bulb												
Dew Point												

NAVWEASERVCOM

3

PSYCHROMETRIC SUMMARY

STATION | STATION NAME | YEARS | MO.

Temp. F	WET BULB TEMPERATURE DEPRESSION F																														TOTAL		TOTAL	
	0	1	2	3 - 4	5 - 6	7	8	9	10	11 - 12	13	14	15	16	17	18	19	20	21	22	23	24	25	26	27	28	29	30	31	DB	WB	DP	RH

Element X	ΣX	$\bar{X}$	$\bar{X}$	σ_x	No. Obs.	Mean No. of Hours with Temperature						
						10 F	32 F	67 F	73 F	80 F	93 F	Total
Rel. Hum.												
Dry Bulb												
Wet Bulb												
Dew Point												

NAVWEASERVCOM

3

PSYCHROMETRIC SUMMARY

STATION | STATION NAME | YEAR | MONTH | HOURS (LST)

Dry Bulb °F	WET BULB TEMPERATURE DEPRESSION °F 0	1	2	3 - 4	5 - 6	7 - 8	9 - 10	11 - 12	13	14 - 15	16	17 - 18	19	20 - 21	22	23	24 - 25	26 - 27	28	29 - 30	31	TOTAL D.B. W.B.	Dry Bulb	TOTAL Wet Bulb	Dew Point

Element X	ΣX^2	ΣX	$\bar{X}$	σ_x	No. Obs.	Mean No. of Hours with Temperature						
						0 F	32 F	67 F	73 F	80 F	93 F	Total
Rel. Hum.												
Dry Bulb												
Wet Bulb												
Dew Point												

NAVWEASERVCOM

3

PSYCHROMETRIC SUMMARY

STATION | STATION NAME | YEARS | MONTH

Temp. °F	WET BULB TEMPERATURE DEPRESSION °F 0	1	2	3	4	5	6	7	8	9	10	11	12	13	14	15	16	17	18	19	20	21	22	23	24	25	26	27	28	29	30	31	TOTAL D.B.	TOTAL W.B.	Dry Bulb	Wet Bulb	Dew Point

Element X	$\bar{X}$	$\bar{X}$	$\bar{X}$	σ_x	No. Obs.	Mean No. of Hours with Temperature						
						0 F	32 F	67 F	73 F	80 F	93 F	Total
Rel. Hum.												
Dry Bulb												
Wet Bulb												
Dew Point												

NAVWEASERVCOM

PSYCHROMETRIC SUMMARY

STATION | STATION NAME | YEARS | MONTH | HOURS

Temp. F	WET BULB TEMPERATURE DEPRESSION F: 0	1-2	3-4	5-6	7-8	9-10	11-12	13-14	15-16	17-18	19-20	21-22	23-24	25-26	27-28	29-30	31	TOTAL D.B. W.B.	Dry Bulb	TOTAL Wet Bulb	Dew Point

Element X	$\bar{X}$	$\bar{X}$	$\bar{X}$	σ_x	No. Obs.	Mean No. of Hours with Temperature						
Rel. Hum.						0 F	32 F	67 F	73 F	80 F	93 F	Total
Dry Bulb												
Wet Bulb												
Dew Point												

NAVWEASERVCOM

3

PSYCHROMETRIC SUMMARY

STATION | STATION NAME | YEARS | MONTH

HOURS (E.S.T.)

Dry Bulb °F	°C	WET BULB TEMPERATURE DEPRESSION °F: 1	2	3 - 4	5 - 6	7	8	9 - 10	11 - 12	13 - 14	15 - 16	17	18	19 - 20	21	22	23	24	25	26	27	28	29	30	31	TOTAL DB	TOTAL WB	Dry Bulb	Wet Bulb	Dew Point

Element X	ΣX	ΣX	$\bar{X}$	σ_x	No. Obs	Mean No. of Hours with Temperature						
						10 F	32 F	67 F	73 F	80 F	93 F	Total
Rel. Hum.												
Dry Bulb												
Wet Bulb												
Dew Point												

NAVWEASERVCOM

3

PSYCHROMETRIC SUMMARY

STATION | STATION NAME | YEARS | MONTH | HOURS

Temp. F	WET BULB TEMPERATURE DEPRESSION F 0	1 - 2	3 - 4	5 - 6	7 - 8	9	10	11 - 12	13 - 14	15	16 17	18	19 - 20	21 - 22	23	24 25	26 27 - 28	29 - 30	31	TOTAL D.B.	TOTAL W.B.	Dry Bulb	Wet Bulb	Dew Point

Element X	$\bar{x}$	$\bar{x}$	$\bar{X}$	σ_x	No. Obs.	Mean No. of Hours with Temperature						
						0 F	32 F	67 F	73 F	80 F	93 F	Total
Rel. Hum												
Dry Bulb												
Wet Bulb												
Dew Point												

NAVWEASERVCOM

3

PSYCHROMETRIC SUMMARY

STATION | STATION NAME | YEARS | MONTH

HOURS

WET BULB TEMPERATURE DEPRESSION °F																																TOTAL		TOTAL	
	0	1	2	3	4	5	6	7	8	9	10	11	12	13	14	15	16	17	18	19	20	21	22	23	24	25	26	27	28	29	30	31	D.B.	W.B.	Dry Bulb	Wet Bulb	Dew Point

	X		ΣX	$\bar{X}$	σ_x	No. Obs.	Mean No. of Hours with Temperature						
							0 F	32 F	67 F	73 F	80 F	93 F	Total
Dry Bulb													
Wet Bulb													
Dew Point													

NAVWEASERVCOM

PSYCHROMETRIC SUMMARY

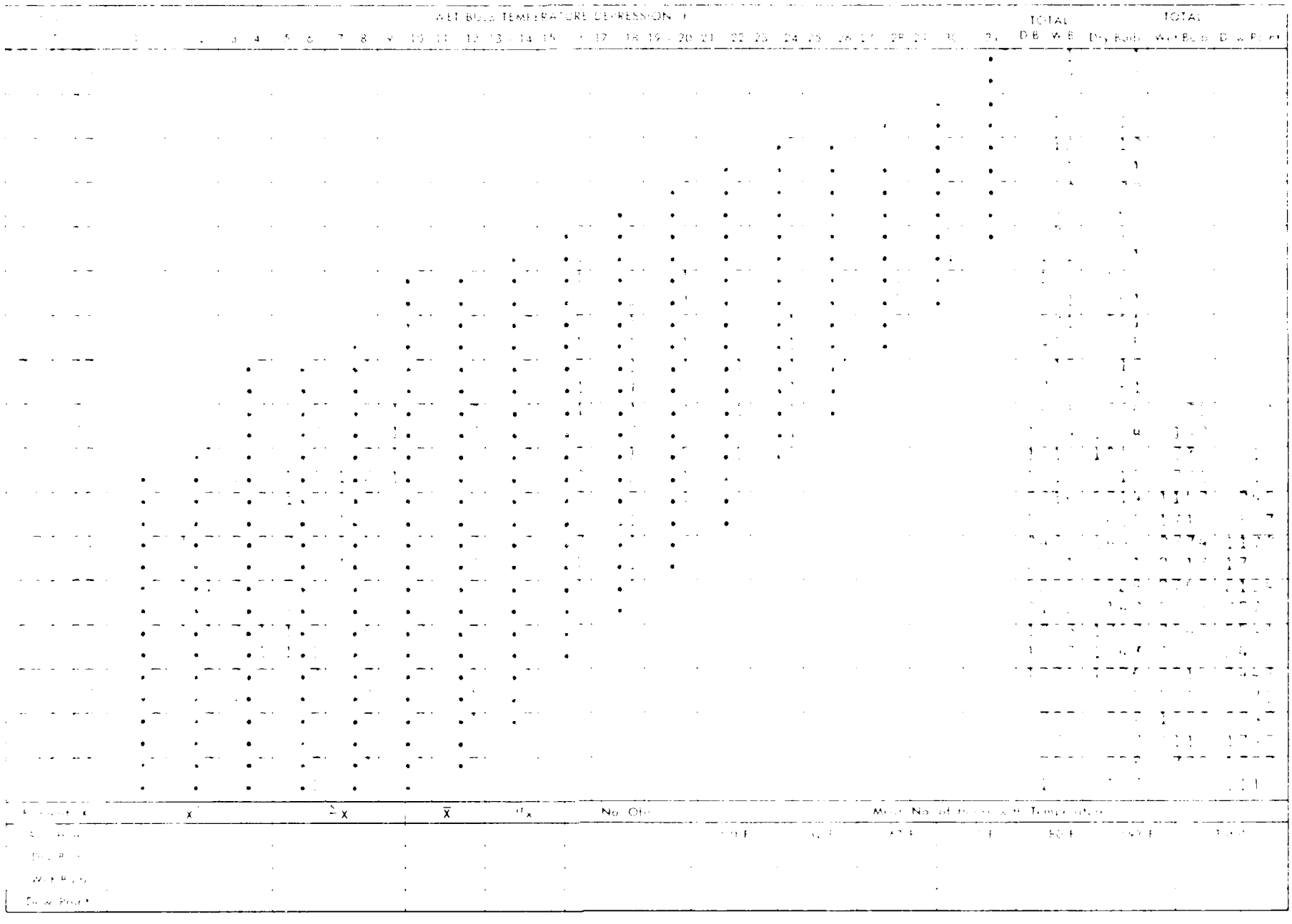

3

PSYCHROMETRIC SUMMARY

MEANS AND STANDARD DEVIATIONS

MEANS AND STANDARD DEVIATIONS

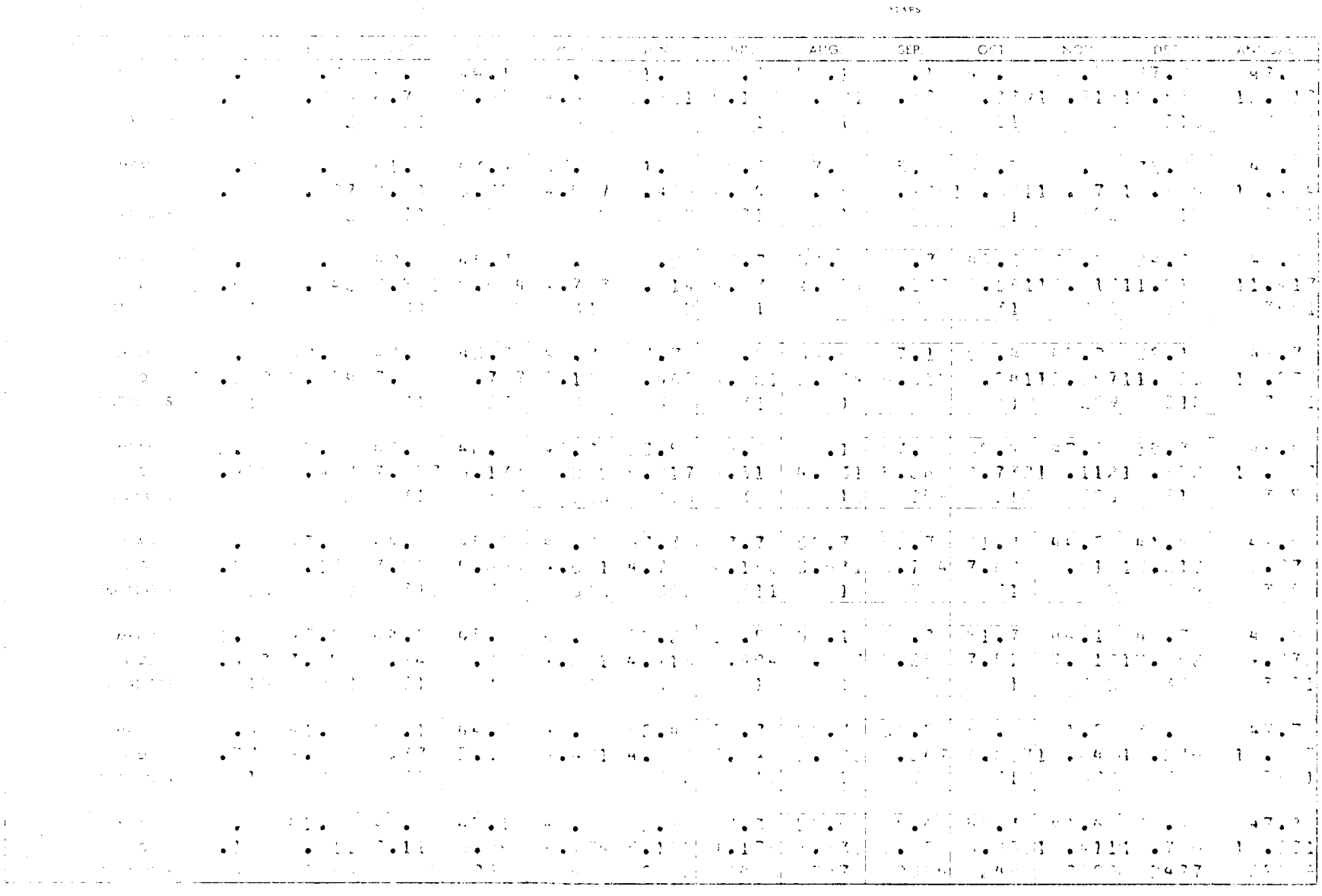

RELATIVE HUMIDITY

STATION STATION NAME PERIOD MONTH

CUMULATIVE PERCENTAGE FREQUENCY OF OCCURRENCE
(FROM HOURLY OBSERVATIONS)

MONTH	HOURS LST	PERCENTAGE FREQUENCY OF RELATIVE HUMIDITY GREATER THAN									MEAN RELATIVE HUMIDITY	TOTAL NO. OF OBS.
		10%	20%	30%	40%	50%	60%	70%	80%	90%		
TOTALS												

3 [illegible] DETACHMENT
[illegible]

RELATIVE HUMIDITY

STATION — STATION NAME — YEARS — MONTH

CUMULATIVE PERCENTAGE FREQUENCY OF OCCURRENCE
(FROM HOURLY OBSERVATIONS)

MONTH	HOURS LST	PERCENTAGE FREQUENCY OF RELATIVE HUMIDITY GREATER THAN 10%	20%	30%	40%	50%	60%	70%	80%	90%	MEAN RELATIVE HUMIDITY	TOTAL NO. OF OBS
		[illegible]	[illegible]	[illegible]	[illegible]	[illegible]	[illegible]	[illegible]	[illegible]	[illegible]	[illegible]	[illegible]
		[illegible]	[illegible]	[illegible]	[illegible]	[illegible]	[illegible]	[illegible]	[illegible]	[illegible]	[illegible]	[illegible]
		[illegible]	[illegible]	[illegible]	[illegible]	[illegible]	[illegible]	[illegible]	[illegible]	[illegible]	71.1	[illegible]
		[illegible]	[illegible]	[illegible]	[illegible]	[illegible]	[illegible]	[illegible]	[illegible]	[illegible]	[illegible]	[illegible]
		[illegible]	[illegible]	[illegible]	[illegible]	[illegible]	[illegible]	[illegible]	[illegible]	[illegible]	[illegible]	[illegible]
		[illegible]	[illegible]	[illegible]	[illegible]	[illegible]	[illegible]	[illegible]	[illegible]	[illegible]	[illegible]	[illegible]
		[illegible]	[illegible]	[illegible]	[illegible]	[illegible]	[illegible]	[illegible]	[illegible]	[illegible]	[illegible]	[illegible]
		[illegible]	[illegible]	[illegible]	[illegible]	[illegible]	[illegible]	[illegible]	[illegible]	[illegible]	[illegible]	[illegible]
	TOTALS	[illegible]	[illegible]	[illegible]	[illegible]	[illegible]	[illegible]	[illegible]	[illegible]	[illegible]	[illegible]	[illegible]

OCEANAV—SMOS

3 [illegible] WEATHER SERVICE DETACHMENT
[illegible] CAROLINA

RELATIVE HUMIDITY

STATION STATION NAME PERIOD MONTH

CUMULATIVE PERCENTAGE FREQUENCY OF OCCURRENCE
(FROM HOURLY OBSERVATIONS)

MONTH	HOURS LST	PERCENTAGE FREQUENCY OF RELATIVE HUMIDITY GREATER THAN 10%	20%	30%	40%	50%	60%	70%	80%	90%	MEAN RELATIVE HUMIDITY	TOTAL NO. OF OBS
		[illegible]	[illegible]	[illegible]	[illegible]	[illegible]	[illegible]	[illegible]	[illegible]	[illegible]	[illegible]	
		[illegible]	[illegible]	[illegible]	[illegible]	[illegible]	[illegible]	[illegible]	[illegible]	[illegible]	[illegible]	
		[illegible]	[illegible]	[illegible]	[illegible]	[illegible]	[illegible]	[illegible]	[illegible]	[illegible]	[illegible]	
		[illegible]	[illegible]	[illegible]	[illegible]	[illegible]	[illegible]	[illegible]	[illegible]	[illegible]	[illegible]	
		[illegible]	[illegible]	[illegible]	[illegible]	[illegible]	[illegible]	[illegible]	[illegible]	[illegible]	[illegible]	
		[illegible]	[illegible]	[illegible]	[illegible]	[illegible]	[illegible]	[illegible]	[illegible]	[illegible]	[illegible]	
		[illegible]	[illegible]	[illegible]	[illegible]	[illegible]	[illegible]	[illegible]	[illegible]	[illegible]	[illegible]	
		[illegible]	[illegible]	[illegible]	[illegible]	[illegible]	[illegible]	[illegible]	[illegible]	[illegible]	[illegible]	
TOTALS		[illegible]	[illegible]	[illegible]	[illegible]	[illegible]	[illegible]	[illegible]	[illegible]	[illegible]	[illegible]	

3 [illegible] DETACHMENT
[illegible] CAROLINA

RELATIVE HUMIDITY

[illegible]
STATION NAME

PERIOD

CUMULATIVE PERCENTAGE FREQUENCY OF OCCURRENCE
(FROM HOURLY OBSERVATIONS)

MONTH	HOURS LST	PERCENTAGE FREQUENCY OF RELATIVE HUMIDITY GREATER THAN 10%	20%	30%	40%	50%	60%	70%	80%	90%	MEAN RELATIVE HUMIDITY	TOTAL NO. OF OBS
		[illegible]	[illegible]	[illegible]	[illegible]	[illegible]	[illegible]	[illegible]	[illegible]	[illegible]	[illegible]	[illegible]
		[illegible]	[illegible]	[illegible]	[illegible]	[illegible]	[illegible]	[illegible]	[illegible]	[illegible]	[illegible]	[illegible]
		[illegible]	[illegible]	[illegible]	[illegible]	[illegible]	[illegible]	[illegible]	[illegible]	[illegible]	[illegible]	[illegible]
		[illegible]	[illegible]	[illegible]	[illegible]	[illegible]	[illegible]	[illegible]	[illegible]		[illegible]	[illegible]
		[illegible]	[illegible]	[illegible]	[illegible]	[illegible]	[illegible]	[illegible]	[illegible]		[illegible]	[illegible]
		[illegible]	[illegible]	[illegible]	[illegible]	[illegible]	[illegible]	[illegible]	[illegible]		[illegible]	[illegible]
		[illegible]	[illegible]	[illegible]	[illegible]	[illegible]	[illegible]	[illegible]	[illegible]		[illegible]	[illegible]
		[illegible]	[illegible]	[illegible]	[illegible]	[illegible]	[illegible]	[illegible]	[illegible]	[illegible]	[illegible]	[illegible]
TOTALS		[illegible]	[illegible]	[illegible]	[illegible]	[illegible]	[illegible]	[illegible]	[illegible]	[illegible]	[illegible]	[illegible]

RELATIVE HUMIDITY

STATION NAME

CUMULATIVE PERCENTAGE FREQUENCY OF OCCURRENCE
(FROM HOURLY OBSERVATIONS)

MONTH	HOURS LST	PERCENTAGE FREQUENCY OF RELATIVE HUMIDITY GREATER THAN									MEAN RELATIVE HUMIDITY	TOTAL NO. OF OBS
		10%	20%	30%	40%	50%	60%	70%	80%	90%		
		[illegible]	[illegible]	[illegible]	[illegible]	[illegible]	[illegible]	[illegible]	[illegible]	[illegible]	[illegible]	[illegible]
		[illegible]	[illegible]	[illegible]	[illegible]	[illegible]	[illegible]	[illegible]	[illegible]	[illegible]	[illegible]	[illegible]
		[illegible]	[illegible]	[illegible]	[illegible]	[illegible]	[illegible]	[illegible]	[illegible]	[illegible]	[illegible]	[illegible]
		[illegible]	[illegible]	[illegible]	[illegible]	[illegible]	[illegible]	[illegible]	[illegible]		[illegible]	[illegible]
		[illegible]	[illegible]	[illegible]	[illegible]	[illegible]	[illegible]	[illegible]	[illegible]		[illegible]	[illegible]
		[illegible]	[illegible]	[illegible]	[illegible]	[illegible]	[illegible]	[illegible]	[illegible]		[illegible]	[illegible]
		[illegible]	[illegible]	[illegible]	[illegible]	[illegible]	[illegible]	[illegible]	[illegible]	[illegible]	[illegible]	[illegible]
		[illegible]	[illegible]	[illegible]	[illegible]	[illegible]	[illegible]	[illegible]	[illegible]		[illegible]	[illegible]
		[illegible]	[illegible]	[illegible]	[illegible]	[illegible]	[illegible]	[illegible]	[illegible]		[illegible]	[illegible]
		[illegible]	[illegible]	[illegible]	[illegible]	[illegible]	[illegible]	[illegible]	[illegible]	[illegible]	[illegible]	[illegible]
		[illegible]	[illegible]	[illegible]	[illegible]	[illegible]	[illegible]	[illegible]	[illegible]		[illegible]	[illegible]
TOTALS		[illegible]	[illegible]	[illegible]	[illegible]	[illegible]	[illegible]	[illegible]	[illegible]	[illegible]	[illegible]	[illegible]

RELATIVE HUMIDITY

STATION | STATION NAME | PERIOD | MONTH

CUMULATIVE PERCENTAGE FREQUENCY OF OCCURRENCE
(FROM HOURLY OBSERVATIONS)

MONTH	HOURS L S T	PERCENTAGE FREQUENCY OF RELATIVE HUMIDITY GREATER THAN 10%	20%	30%	40%	50%	60%	70%	80%	90%	MEAN RELATIVE HUMIDITY	TOTAL NO. OF OBS
		[illegible]	[illegible]	[illegible]	[illegible]	[illegible]	[illegible]	[illegible]	[illegible]	[illegible]	[illegible]	[illegible]
		[illegible]	[illegible]	[illegible]	7.7	[illegible]	[illegible]	[illegible]	[illegible]	1.3	[illegible]	[illegible]
		[illegible]	[illegible]	[illegible]	[illegible]	[illegible]	[illegible]	[illegible]	[illegible]	[illegible]	[illegible]	[illegible]
		[illegible]	[illegible]	[illegible]	[illegible]	[illegible]	[illegible]	[illegible]	[illegible]		[illegible]	[illegible]
		[illegible]	[illegible]	[illegible]	[illegible]	[illegible]	17.7	[illegible]	[illegible]		[illegible]	[illegible]
		[illegible]	[illegible]	[illegible]	[illegible]	[illegible]	[illegible]	[illegible]	[illegible]		[illegible]	[illegible]
		[illegible]	[illegible]	[illegible]	[illegible]	[illegible]	[illegible]	[illegible]	[illegible]		[illegible]	[illegible]
		[illegible]	[illegible]	[illegible]	[illegible]	[illegible]	[illegible]	[illegible]	[illegible]	1.7	[illegible]	[illegible]
TOTALS		[illegible]	[illegible]	[illegible]	[illegible]	[illegible]	[illegible]	[illegible]	[illegible]	[illegible]	5.7	[illegible]

RELATIVE HUMIDITY

STATION | STATION NAME | PERIOD | MONTH

CUMULATIVE PERCENTAGE FREQUENCY OF OCCURRENCE
(FROM HOURLY OBSERVATIONS)

MONTH	HOURS LST	PERCENTAGE FREQUENCY OF RELATIVE HUMIDITY GREATER THAN									MEAN RELATIVE HUMIDITY	TOTAL NO OF OBS
		10%	20%	30%	40%	50%	60%	70%	80%	90%		
TOTALS												

RELATIVE HUMIDITY

STATION NAME

CUMULATIVE PERCENTAGE FREQUENCY OF OCCURRENCE
(FROM HOURLY OBSERVATIONS)

MONTH	HOURS LST	PERCENTAGE FREQUENCY OF RELATIVE HUMIDITY GREATER THAN									MEAN RELATIVE HUMIDITY	TOTAL NO. OF OBS
		10%	20%	30%	40%	50%	60%	70%	80%	90%		
TOTALS												

RELATIVE HUMIDITY

STATION NAME

CUMULATIVE PERCENTAGE FREQUENCY OF OCCURRENCE
(FROM HOURLY OBSERVATIONS)

MONTH	HOURS LST	PERCENTAGE FREQUENCY OF RELATIVE HUMIDITY GREATER THAN									MEAN RELATIVE HUMIDITY	TOTAL NO. OF OBS.
		10%	20%	30%	40%	50%	60%	70%	80%	90%		
TOTALS												

RELATIVE HUMIDITY

STATION NAME

CUMULATIVE PERCENTAGE FREQUENCY OF OCCURRENCE
(FROM HOURLY OBSERVATIONS)

MONTH	HOURS LST	PERCENTAGE FREQUENCY OF RELATIVE HUMIDITY GREATER THAN									MEAN RELATIVE HUMIDITY	TOTAL NUMBER OF OBS
		10%	20%	30%	40%	50%	60	70%	80%	90%		
TOTALS												

RELATIVE HUMIDITY

CUMULATIVE PERCENTAGE FREQUENCY OF OCCURRENCE
FROM HOURLY OBSERVATIONS

MONTH	HOURS LST	PERCENTAGE FREQUENCY OF RELATIVE HUMIDITY GREATER THAN									MEAN RELATIVE HUMIDITY	TOTAL NUMBER OF OBS
		10	20%	30%	40%	50%	60	70%	80%	90%		
TOTALS												

RELATIVE HUMIDITY

CUMULATIVE PERCENTAGE FREQUENCY OF OCCURRENCE
FROM HOURLY OBSERVATIONS

MONTH	HOURS EST	PERCENTAGE FREQUENCY OF RELATIVE HUMIDITY GREATER THAN									
		10	20%	30%	40%	50	60	70	80	90	
TOTALS											

CUMULATIVE PERCENTAGE FREQUENCY OF OCCURRENCE
FROM HOURLY OBSERVATIONS

	PERCENTAGE FREQUENCY RELATIVE HUMIDITY EXCEEDED							
	10	20	30	40	50	60	70	80
TOTALS								

PERCENTAGE FREQUENCY OF AIR TEMPERATURE
VS.
WIND DIRECTION

WIND DIRECTION

TOTAL

PERCENTAGE FREQUENCY OF AIR TEMPERATURE
VS.
WIND DIRECTION

WIND DIRECTION



PERCENTAGE FREQUENCY OF AIR TEMPERATURE
VS.
WIND DIRECTION

WIND DIRECTION



PERCENTAGE FREQUENCY OF AIR TEMPERATURE
VS.
WIND DIRECTION

WIND DIRECTION

TOTALS

PERCENTAGE FREQUENCY OF AIR TEMPERATURE
VS.
WIND DIRECTION

WIND DIRECTION

TOTALS

PERCENTAGE FREQUENCY OF AIR TEMPERATURE
VS.
WIND DIRECTION

WIND DIRECTION

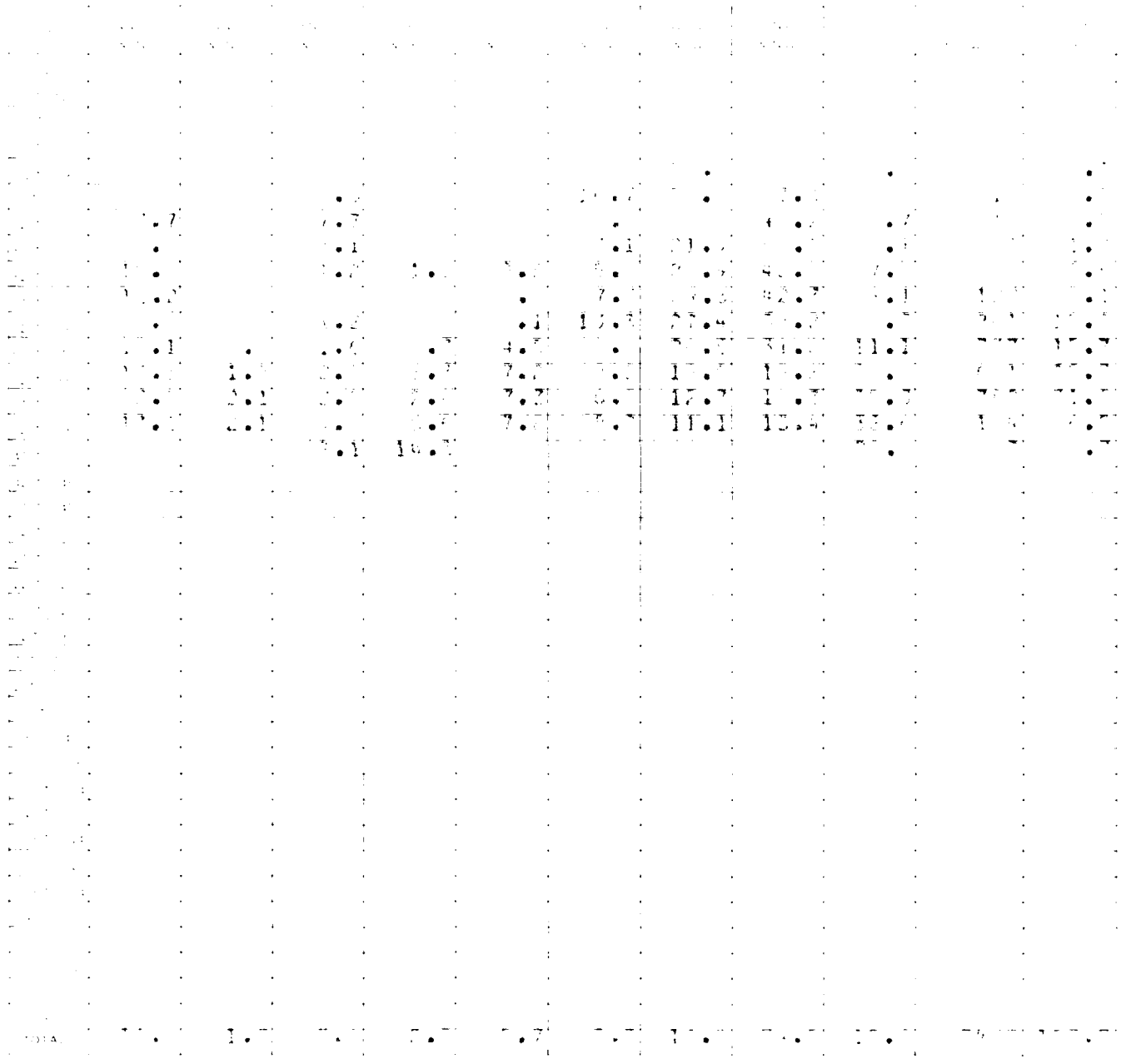

3

PERCENTAGE FREQUENCY OF AIR TEMPERATURE
VS.
WIND DIRECTION

WIND DIRECTION

TOTALS

PERCENTAGE FREQUENCY OF AIR TEMPERATURE
VS.
WIND DIRECTION

WIND DIRECTION



PERCENTAGE FREQUENCY OF AIR TEMPERATURE
VS.
WIND DIRECTION

WIND DIRECTION

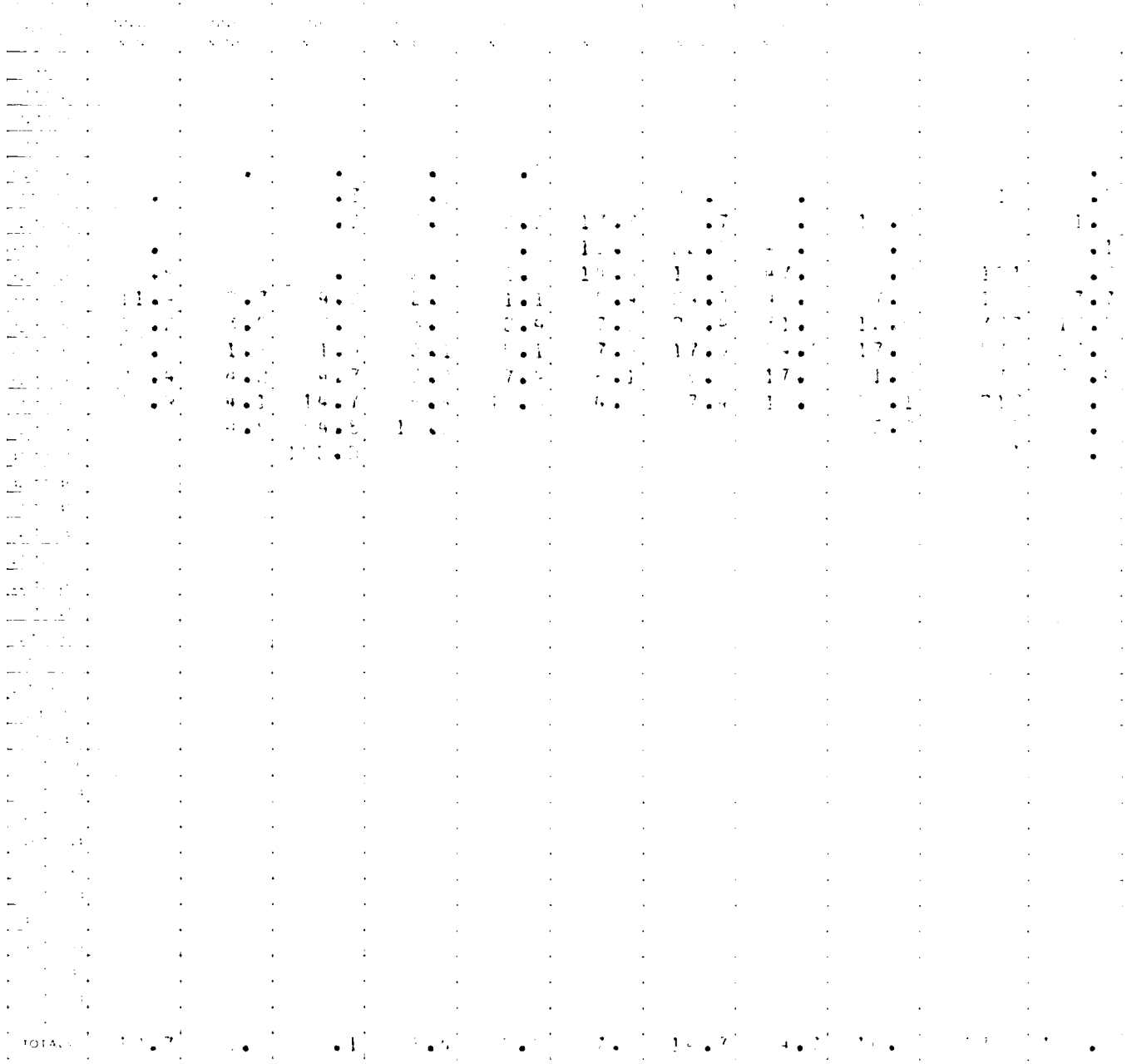

PERCENTAGE FREQUENCY OF AIR TEMPERATURE
VS.
WIND DIRECTION

WIND DIRECTION



3

PERCENTAGE FREQUENCY OF AIR TEMPERATURE
VS.
WIND DIRECTION

WIND DIRECTION



PERCENTAGE FREQUENCY OF AIR TEMPERATURE
VS.
WIND DIRECTION

WIND DIRECTION



PERCENTAGE FREQUENCY OF AIR TEMPERATURE

AND DIRECTION

AND DIRECTION

PART F PRESSURE SUMMARY

Pr[illegible] in this part are the tables giving the means, standard deviations, and total number of observations of station pressure and sea-level pressure by month and annual for the local hourly observations corresponding to the eight synoptic times GCT. The same computations are also provided at the bottom of the page for all hours combined. All years of data available are combined in both of the tables, although the overall period is limited to January 1948 through December 1964 because of changes in reporting practices before and after those dates.

1. Station pressure is in inches of mercury.

2. Sea-level pressure is in millibars.

Provided below is a scale to convert station pressure values in inches of mercury or millibars to pressure altitude in thousands of feet. This scale is an enlarged model of the pressure altitude scale in the Smithsonian Meteorological Tables.

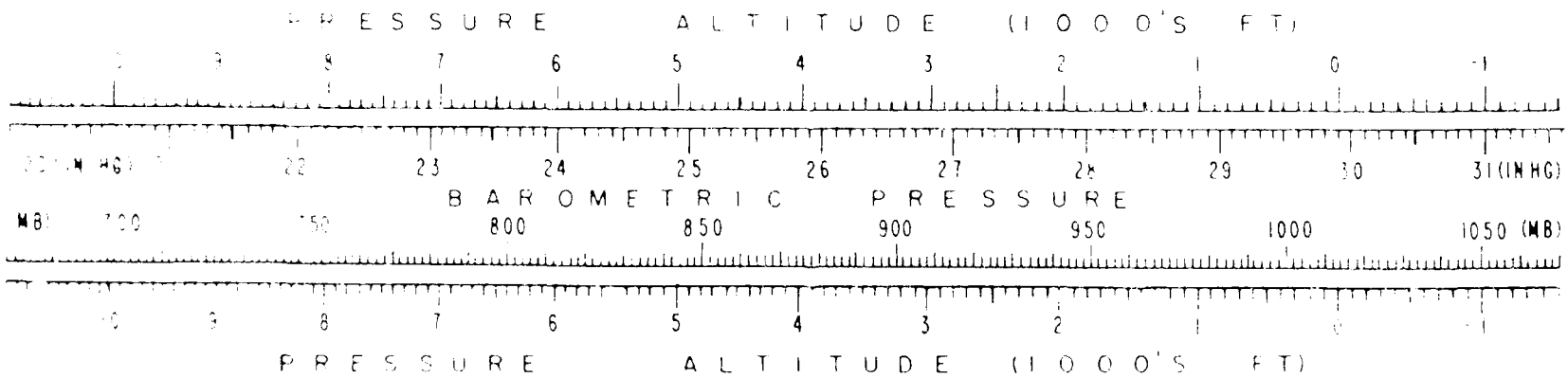

F

EN

4

85